

Iowa Official Register 1892

Iowa Official Register 1892



STEPHEN HEMPSTEAD.
SECOND GOVERNOR OF IOWA.
1850

1892
181

SEVENTH
YEAR

THE
IOWA
OFFICIAL
REGISTER.

W. M. MCFARLAND,

SECRETARY OF STATE.

COMPILED BY G. S. BYRKITT

1892.

17
5446
5:164
1892

DES MOINES:
GEO. H. RAGSDALE, STATE PRINTER.
1891.

INTRODUCTORY.

THE IOWA OFFICIAL REGISTER, as it is known to-day, was first published by Hon. Frank D. Jackson, Secretary of State, in 1886. The material was compiled by C. S. Byrkit, then, as now, Deputy Secretary of State. From that time Mr. Byrkit has had special charge of the work, and each year important improvements have been made, and new features added, till the Official Register of 1892 is confidently presented to the State as a public document of almost inestimable value to all classes of our citizens who are at all interested in public matters. Prior to 1886 no attempt had been made in this line, further than to give a list of county and State officers. The vote on the head of the ticket was generally given by counties, and the population of each county indicated. In 1864, Hon. James Wright, then Secretary of State, printed this matter on a large card, a few copies of which were used for general distribution.

This general plan was observed by Hon. Ed. Wright, Hon. J. A. T. Hull, and Hon. Frank D. Jackson, successive incumbents, till the change in 1886, when the present plan was adopted, and the name changed from "Iowa Official and Statistical Table," to IOWA OFFICIAL REGISTER. The high esteem in which the IOWA OFFICIAL REGISTER is now held, may be judged from the fact that each successive year has witnessed an increase in the number of the edition published, while, at the same time, a vastly increasing number of applications are filed for the REGISTER, which the department has been unable to fill. This year an edition of seven thousand is published, but not half the demand will thus be met. All of the valuable features of former editions are retained, and several new features are added that will be highly appreciated. For instance, the 1890 census of the State is given by precincts, in advance of

federal publication. It is the purpose of the department to still further serve the convenience of the public by added improvements to this valuable work, as they are from time to time suggested.

The State institutions, hereafter, are to receive more special attention, and arrangements are to be made for "photo engravings" of the main buildings of the various institutions, for use in the REGISTER of 1893. In fact, it is proposed to make the OFFICIAL REGISTER a perfect storehouse of information. As a non-partisan political hand-book, it is to be improved, as opportunity permits, putting in condensed form just such political facts as will be wanted by all parties.

W. M. McFARLAND.

DES MOINES, IOWA, December, 1891.

CONCURRENT RESOLUTION.

Resolved by the House, the Senate Concurring: That the Secretary of State is hereby directed and authorized to procure the printing of five thousand (5,000) additional copies of the IOWA OFFICIAL REGISTER for 1892, as compiled in his office, and that when so printed he is hereby directed to forward to each member of the Twenty-fourth General Assembly thirty (30) copies of such OFFICIAL REGISTER for distribution by such member.

March 18, 1892.



Official Register.

EXECUTIVE OFFICERS.

Governor—

HORACE BOIES, Black Hawk Co.. term expires Jan., 1894.

C. D. HAM, Private Secretary to the Governor.

Lieutenant-Governor—

S. L. BESTOW, Lucas Co.; term expires Jan., 1894.

Secretary of State—

W. M. MCFARLAND, Emmet Co.; term expires Jan., 1893.

C. S. BYRKIT, Deputy Secretary.

Auditor—

JAMES A. LYONS, Guthrie Co.; term expires Jan., 1893.

D. F. MCCARTHY, Deputy Auditor.

Treasurer—

BYRON A. BEESON, Marshall Co.; term expires Jan., 1893.

G. D. ELLYSON, Deputy Treasurer.

Superintendent of Public Instruction—

J. B. KNOEFFLER, Allamakee Co.; term expires Jan., 1894.

W. S. WILSON, Deputy Superintendent.

Adjutant-General and A. Q. M. G.

*GEORGE GREENE, Linn Co.; appointed Jan. 21, 1892.

Commissioner of Labor Statistics—

*J. B. SOVEREIGN, Cass Co.; term expires April 1, 1894.

Librarian—

*MRS. MARY H. MILLER, Polk Co.; term expires May 1, 1893.

Inspector of Illuminating Oils—

†JAMES J. DUNN, Dubuque Co.; term expires April 1, 1894.

*Appointed by the Governor.

†Appointed by the Governor with consent of Legislature.

Mine Inspectors—

- *1st Dist., THOMAS BINKS, Ottumwa.
 2d Dist., JAMES GILBROY, What Cheer.
 3d Dist., MORGAN G. THOMAS, Muchakinoek.

Terms of all expire April 1, 1892 (office at Des Moines).

State Printer—

- ‡GEORGE H. RAGSDALE, Plymouth Co.; term expires May 1, 1893; office, Des Moines. (Re-elected.)

State Binder—

- ‡OTTO NELSON, Polk Co.; term expires May 1, 1893; office, Des Moines. (Re-elected.)

Railroad Commissioners—

- SPENCER SMITH, Pottawattamie Co.; term expires Jan. 1893.
 JOHN W. LUKE, Franklin Co.; term expires January 1894.
 PETER A. DEX, Johnson Co.; term expires January 1895.
 W. W. AINSWORTH, Polk Co.; Secretary to the Board.

Superintendent of Weights and Measures—

- *PROF. L. G. WELD, Johnson Co.; post-office, Iowa City.

Director of Weather Service—

- ‡J. R. SAGE, Polk Co.; term expires June 2, 1892.

Dairy Commissioner—

- *AUGUSTUS C. TUPPER, Mitchell Co.; term expires May 1, '94.

Fish Commissioner—

- *T. J. GRIGGS, O'Brien Co.; office, Sheldon; term expires April 1, 1894.

Veterinary Surgeon—

- *M. STALKER, Story Co. (Post-office, Ames.) Term expires April 27, 1892.

Custodian of Public Buildings and Property—

- †W. L. CARPENTER, Polk Co.; term expires March 31, 1894.

Inspectors of Boats—

- *MILO W. BROWN, Clay Co. (Post-office, Spencer.)
 *ALONZO A. JENKS, Decatur Co. (Post-office, Leon.)
 *J. C. BIXBY, Pottawattamie Co. (Post-office, Council Bluffs.)
 Terms of all expire May 9, 1892.

*Appointed by the Governor.

†Appointed by the Governor with consent of Legislature.

‡Elected by the Legislature.

§Appointed by the Governor on recommendation of Agricultural Board.

JUDICIAL.

Supreme Court.

	TERM EXPIRES.
GIFFORD S. ROBINSON, Chief Justice, Storm Lake.....	Dec. 31, 1893
CHARLES T. GRANGER, Judge, Waukon.....	Dec. 31, 1894
JOSIAH GIVEN, Judge, Des Moines.....	Dec. 31, 1895
JAMES H. ROTHROCK, Judge, Cedar Rapids.....	Dec. 31, 1896
L. G. KINNE, Judge, Toledo.....	Dec. 31, 1897
JOHN Y. STONE, Attorney-General, Mills county (P. O., Des Moines).....	Jan., 1898
GILBERT B. PRAY, Clerk of Supreme Court, Hamilton county (P. O. Des Moines).....	Jan., 1895
CHRISTOPHER T. JONES, Deputy, Washington county.	
NATHANIEL B. RAYMOND, Reporter Supreme Court, Des Moines, Polk county.....	Jan., 1895

District Courts.

From which appeals may be taken to the Supreme Court.

First District—J. M. CASEY, Ft. Madison; JAMES D. SMYTHE, Burlington.

Second District—E. L. BURTON, Ottumwa; W. I. BABB, Mt. Pleasant; H. C. TRAVERSE, Bloomfield; JOS. C. MITCHELL, Chariton.

Third District—H. M. TOWNER, Corning; W. H. TEDFORD, Corydon.

Fourth District—SCOTT M. LADD, Sheldon; GEO. W. WAKEFIELD, Sioux City; F. R. GAYNOR, Le Mars; A. VAN WAGENEN, Rock Rapids.

Fifth District—J. H. APPLGATE, Guthrie Center; J. H. HENDERSON, Indianola; A. W. WILKINSON, Winterset.

Sixth District—D. RYAN, Newton; J. KELLY JOHNSON, Oskaloosa; A. R. DEWEY, Washington.

Seventh District—C. M. WATERMAN, Davenport; W. F. BRANNAN; Muscatine; P. B. WOLFE, Clinton. ——— ———

Eighth District—S. H. FAIRALL, Iowa City.

Ninth District—W. F. CONRAD, CALVIN P. HOLMES, STEPHEN F. BALLIETT, Des Moines.

Tenth District—JOHN J. NEY, Independence; D. J. LENEHAN, Dubuque; J. L. HUSTED, Waterloo.

Eleventh District—D. E. HINDMAN, Boone; JOHN L. STEVENS, Ames; S. M. WEAVER, Iowa Falls.

Twelfth District—JOHN C. SHERWIN, Mason City; GEO. W. RUD-
DICK, Waverly.

Thirteenth District—W. A. HOYT, Fayette; L. O. HATCH, McGregor.

Fourteenth District—GEORGE H. CARE, Emmetsburg; LOT THOMAS, Storm Lake.

Fifteenth District—H. E. DEEMER, Red Oak; A. B. THORNELL, Sidney; WALTER I. SMITH, Council Bluffs; N. W. MACY, HARLAN.

Sixteenth District—GEORGE W. PAINE, Carroll; C. D. GOLDSMITH, Sac City.

Seventeenth District—JOHN R. CALDWELL, Toledo.

Eighteenth District—J. H. PRESTON, Cedar Rapids; JAMES D. GIFFEN, Marion.

The term of all District Judges commenced January 1, 1891, and will expire December 31, 1894, except Geo. W. Ruddick, of the Twelfth; Lot Thomas, of the Fourteenth, and N. W. Macy, of the Fifteenth Districts, whose terms commenced January 1, 1889, and will expire December 31, 1892.

Additional Judges were appointed in the Second, Fourth and Seventh Districts, one each, under the provisions of the Twenty-fourth General Assembly.

District Court Reporters.

- First District*—R. P. ROBINSON, Burlington; CHAS. J. SMITH, Ft. Madison and Keokuk.
- Second District*—FRANK C. TRAVERSE, Bloomfield; W. S. PREWITT, Fairfield; C. Q. THORPE, Chariton.
- Third District*—C. A. HAWKINS, Leon; W. M. HYLAND, Osceola.
- Fourth District*—C. C. HAMILTON and C. H. TOLLES, Sioux City; H. E. KELLEY, Le Mars.
- Fifth District*—H. K. ASHTON, Guthrie Center; F. N. VAN PELT, Des Moines; E. JORDAN, Indianola.
- Sixth District*—E. H. WARING and OZELLA BEMAN, Oskaloosa; J. H. P. ROBINSON, Montezuma.
- Seventh District*—FLORA B. HADDIX, Davenport; SOPHIA DALLAS, Muscatine; JOHN JACKSON, Clinton.
- Eighth District*—C. W. MICHENER, Iowa City.
- Ninth District*—WALTER IRISH, C. F. IRISH and F. C. WALRATH, Des Moines.
- Tenth District*—V. A. LIEBEN and D. A. WILSON, Dubuque.
- Eleventh District*—J. H. WILLIAMS, Ames; E. P. TINKHAM, Fort Dodge.
- Twelfth District*—A. G. BUSH, Garner; CHAS. M. ADAMS, Mason City.
- Thirteenth District*—W. S. HARRIS, New Hampton; W. O. CROSBY, Garnavillo.
- Fourteenth District*—F. M. ELY, Fort Dodge; DAVIS GRIER, Emmetsburg.
- Fifteenth District*—W. E. BUTLER, Red Oak; JOHN H. CLARK, Council Bluffs; B. O. BRUNGTON, Atlantic; O. C. GASTON, Tabor.
- Sixteenth District*—GERTRUDE YOUNG, Cartoll; W. R. LAMOREAUX, Sac City.
- Seventeenth District*—J. P. BLAISE, Toledo.
- Eighteenth District*—H. H. BURR, Cedar Rapids.

Superior Courts.

Cedar Rapids—JOHN T. STONEMAN.

Council Bluffs—J. E. F. MCGEE.

Creston—S. R. DAVIS.

Keokuk—HENRY BANK, JR.

Superior Court Reporters.

CHAS. S. SMITH, Keokuk.

MISS LAURA FLICKINGER, Council Bluffs.

MISS ALICE M. ALBRIGHT, Cedar Rapids.

Foreign Consuls Residing in Iowa.

Sweden-Norway—O. R. WULFSBURG, Des Moines.

Denmark—W. D. GRANDUP, Story City.



U. S. GOVERNMENT.

- President*—Benj. Harrison, of Indiana. Salary, \$50,000.
Vice-President—Levi P. Morton, of New York. Salary, \$10,000.
Secretary of State—James G. Blaine, of Maine.
Secretary of the Treasury—Charles Foster, of Ohio.
Secretary of War—Stephen B. Elkins, of West Virginia.
Secretary of the Navy—Benjamin F. Tracy, New York.
Secretary of the Interior—John W. Noble, of Missouri.
Attorney-General—William H. H. Miller, of Indiana.
Postmaster-General—John Wanamaker of Pennsylvania.
Secretary of Agriculture—Jeremiah W. Rusk, of Wisconsin.
Salary of members of cabinet, \$8,000 each.
Chief Justice of the Supreme Court—Melville W. Fuller, of Illinois.
Salary, \$10,500.
Associate Justices—Stephen J. Field, of California; John M. Harlan, of Kentucky; Samuel Blatchford, of New York; Horace Gray, of Massachusetts; L. Q. C. Lamar, of Mississippi; David J. Brewer, of Kansas; Henry B. Brown, of Michigan; ————
—————. Salary, \$10,000 each.
Commissioner of Internal Revenue—John W. Mason, of West Virginia. Salary, 6,000.
Commissioner of Pensions—Green B. Raum, of Illinois. Salary, \$5,000.
Commissioner of Patents—William E. Simonds. Salary, \$4,500.
Commissioner of Indian Affairs—Thomas J. Morgan, \$4,000.
Commissioner of the General Land Office—Thomas H. Carter. Salary, \$4,000.
Commissioner of Labor—Carroll D. Wright, of Massachusetts. Salary, \$5,000.
Fish Commissioner—Marshall McDonald.
Solicitor-General—Wm. H. Taft, of Ohio. Salary, \$7,000.
Major-General in Command of Army—J. M. Schofield. Salary, \$13,500.
U. S. Treasurer—F. H. Nebeker. Salary, \$6,000.
Comptroller of Currency—E. S. Lacey, of Michigan. Salary, \$5,000.
Superintendent of Census—Robert P. Porter.

FEDERAL OFFICERS.

U. S. Circuit and District Courts.

EIGHTH JUDICIAL CIRCUIT.—Composed of the Districts of Southern and Northern Iowa, District of Minnesota, Eastern and Western Districts of Missouri, Eastern and Western Districts of Arkansas, District of Nebraska, District of Kansas, District of Colorado, and territories of New Mexico, Oklahoma and Utah.

HON. DAVID BREWER, Associate Justice U. S. Supreme Court.

HON. HENRY C. CALDWELL, Little Rock, Ark., U. S. Circuit Judge.

SOUTHERN DISTRICT OF IOWA.

District Judge—**JOHN S. WOOLSON**, Mt. Pleasant.

District Attorney—**LEWIS MILES**, Corydon.

Marshal—**DAVID B. MILLER**, Red Oak.

Clerk Circuit Court—**EDWARD R. MASON**, Des Moines.

Clerk District Court—**J. J. STEADMAN**, Council Bluffs.

NORTHERN DISTRICT OF IOWA.

District Judge—**OLIVER P. SHIRAS**, Dubuque.

District Attorney—**M. D. O'CONNELL**, Fort Dodge.

Marshal—**EDWARD KNOTT**, Waverly.

Clerk of District and Circuit Courts—**A. J. VAN DUZEE**, Dubuque.

U. S. Internal Revenue Collectors.

Third District—**J. S. LOTHROP**, Sioux City, Collector.

MILTON HOWE, Chief Clerk and Deputy Collector, Dubuque.

C. H. BROCK, Office Deputy, Dubuque.

THOMAS GRAHAM, Field Deputy, First Division, Decorah.

C. A. BOEHMLER, Field Deputy, Second Division, Cedar Falls.
 ANDREW GULLIXSON, Field Deputy, Third Division, Bode.
 C. E. LEWELLYN, Field Deputy, Fourth Division, Sloux City.
 MARY A. BALL, Stamp Deputy, Sioux City.
 F. H. CARBERRY, U. S. Gauger, Dubuque.
 J. S. BROWNING, U. S. Gauger, Sioux City.

Fourth District—LOUIS WEINSTEIN, Collector, Burlington.

WM. CORSE MCARTHUR, Chief Deputy, Burlington.
 FRED L. POOR, Office Deputy, Burlington.
 JOHN A. O'NEAL, 1st Traveling Deputy, Burlington.
 S. E. WALCOTT, 2d Traveling Deputy, Davenport.
 JAS. D. ROWEN, 3d Traveling Deputy, Des Moines.
 M. M. PARKINSON, 4th Traveling Deputy, Corning.
 M. H. GARRETT, Clerk, Burlington.
 JOHN A. O'NEAL, Clerk, Burlington.
 M. A. THOMPSON, Stamp Deputy, Davenport.
 JAS. A. BREWER, Stamp Deputy, Des Moines.
 THEOD. GUITTAR, Stamp Deputy, Council Bluffs.
 H. C. NOSLER, Stamp Deputy, Ottumwa.
 F. BROWNELL, Stamp Deputy, Keokuk.
 JNO. HEINZ, Gauger, Davenport.
 OHIO KNOX, Gauger, Council Bluffs.
 B. V. SEEVERS, Storekeeper and Gauger, Oskaloosa.
 JNO. W. LAFFOLLETT, Storekeeper and Gauger, Oskaloosa.

U. S. Pension Agent.

S. A. MARINE, Benton Co. (post-office, Des Moines).

U. S. Land Office.

NICHOLAS E. KUNIZ, Register, U. S. Land Office, Des Moines.
 FRED BABCOCK, Receiver, U. S. Land Office, Des Moines.

U. S Senators.

	TERM EXPIRES.
HON. WILLIAM B. ALLISON, Dubuque.....	1897
HON. JAMES F. WILSON, Fairfield.....	1895

For biographical sketch see page 88.

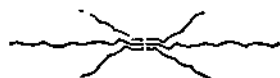
Representatives in Congress.

LII SESSION.

<i>First District</i> —J. J. SEERLEY.....	Burlington
<i>Second District</i> —WALTER I. HAYES.....	Clinton
<i>Third District</i> —DAVID B. HENDERSON.....	Dubuque
<i>Fourth District</i> —W. H. BUTLER.....	West Union
<i>Fifth District</i> —J. T. HAMILTON.....	Cedar Rapids
<i>Sixth District</i> —F. E. WHITE.....	Hedrick
<i>Seventh District</i> —J. A. T. HULL.....	Des Moines
<i>Eighth District</i> —JAMES P. FLICK.....	Bedford
<i>Ninth District</i> —THOMAS BOWMAN.....	Council Bluffs
<i>Tenth District</i> —J. P. DOLLIVER.....	Fort Dodge
<i>Eleventh District</i> —GEO. D. PERKINS.....	Sioux City

(Terms of all Representatives of the Fifty-second Congress expire March 4, 1893).

For biographical sketch of Representatives, also counties comprising each Congressional District, see pages 89 to 94, inclusive.



GOVERNMENT OF STATES AND TERRITORIES.

ALABAMA—CAPITAL, MONTGOMERY.

Governor, Thomas G. Jones; *Secretary of State*, Joseph D. Barron; *Treasurer*, John L. Cobbs; *Auditor*, Cyrus D. Hogue; *Attorney-General*, William L. Martin; *Railroad Commissioners*, Henry B. Shorter, W. C. Turnstall, Levi W. Lawler; *Superintendent of Education*, John G. Harris; *Commissioner of Agriculture*, Hector D. Lane; *Librarian*, Junius M. Riggs.

ARKANSAS—CAPITAL, LITTLE ROCK.

Governor, James P. Eagle; *Secretary of State*, Ben B. Chism; *Treasurer of State*, R. B. Morrow; *Auditor*, W. S. Dunlap; *Attorney-General*, W. E. Atkinson; *Railroad Commissioners*, James P. Eagle, B. Chism, W. S. Dunlap; *Superintendent of Education*, J. H. Shin; *Commissioner of Mines, Manufacture and Agriculture*, M. F. Locke; *State Librarian*, Ben B. Chism, *ex officio*.

CALIFORNIA—CAPITAL, SACRAMENTO.

Governor, H. H. Markham; *Secretary of State*, E. J. Waite; *Treasurer of State*, J. R. McDonald; *Auditor or Comptroller*, E. P. Colgan; *Attorney-General*, W. H. H. Hart; *Railroad Commissioners*, Wm. Beckman, J. M. Litchfield, J. W. Rea; *Superintendent of Education*, J. W. Anderson; *Labor Commissioner*, G. W. Walts; *State Librarian*, W. Dana Perkins.

COLORADO—CAPITAL, DENVER.

Governor, John L. Routt; *Secretary of State*, Edwin J. Eaton; *Treasurer of State*, Jas. N. Carlile; *Auditor*, John Henderson; *Attorney-General*, Jas. H. Manpin; *Railroad Commissioner*, William Hamill; *Superintendent of Education*, N. B. Coy; *Labor Commissioner*, L. Bodine; *State Librarian*, N. B. Coy.

CONNECTICUT—CAPITAL, HARTFORD.

Governor, Morgan G. Bulkley; *Secretary of State*, R. J. Walsh; *Treasurer of State*, E. Stevins Henry; *Comptroller*, Nicholas Staub; *Railroad Commissioners*, George M. Woodruff, William H. Hayward, William O. Seymour; *Secretary Board of Education*, Charles D. Hine; *Labor Commissioner*, Saul M. Hotchkiss; *State Librarian*, Charles J. Hoadley.

DELAWARE—CAPITAL, DOVER.

Governor, Robert J. Reynolds; *Secretary of State*, David L. Marvel; *Treasurer of State*, Wilbur H. Burnite; *Auditor*, John P. Dulaney; *Attorney-General*, John Biggs, *Superintendents of Education*, H. D. Griffin, Newcastle county, C. D. Lindal, Kent county, John G. Grey, Sussex county; *State Librarian*, Peter C. Gruevell.

FLORIDA—CAPITAL, TALLAHASSEE.

Governor, Francis P. Fleming; *Secretary of State*, John L. Crawford; *Treasurer of State*, Frank J. Pous; *Auditor or Comptroller*, William D. Bloxham; *Attorney-General*, William B. Lamar; *Superintendent of Education*, Albert J. Russell; *State Librarian*, Secretary of State, *ex-officio*.

GEORGIA—CAPITAL, ATLANTA.

Governor, William I. Northern; *Secretary of State*, Philip Cook; *Treasurer of State*, Robert U. Hardeman; *Comptroller and Insurance*, William A. Wright; *Attorney-General*, Geo. N. Lester; *Railroad Commissioners*, L. N. Trammel, A. S. Erwin, James W. Robertson; *Superintendent of Education*, S. W. Bradwell; *State Librarian*, John Milledge.

IDAHO—CAPITAL, BOISE CITY.

Governor, Norman B. Willey; *Secretary of State*, A. J. Pinkham; *Treasurer of State*, Frank E. Coffin; *Auditor or Comptroller*, Silas W. Moody; *Attorney-General*, George H. Roberts; *Superintendent of Education*, Joseph E. Harroun; *Labor Commissioner*, None; *State Librarian* William A. Goulder.

ILLINOIS—CAPITAL, SPRINGFIELD.

Governor, Joseph W. Fifer; *Secretary of State*, Isaac N. Pearson; *Treasurer of State*, Edward S. Wilson; *Auditor or Comptroller*, Charles W. Pavey; *Attorney-General*, George Hunt; *Railroad Commissioners*, John R. Wheeler, Isaac N. Phillips, J. C. Willis; *Superintendent of Education*, Henry Raab; *Labor Commissioner*, J. S. Lord; *Secretary*; *State Librarian*, Isaac N. Pearson.

INDIANA—CAPITAL, INDIANAPOLIS.

Governor, Ira J. Chase; *Secretary of State*, Claud Mathews; *Treasurer of State*, Albert Gall; *Auditor or Comptroller*, J. O. Henderson; *Attorney-General*, A. G. Smith; *Railroad Commissioners*, I. N. Walker, Josiah Guin, Claud Mathews, J. O. Henderson and Governor; *Superintendent of Education*, Harvey D. Vories; *Labor Commissioner*, W. A. Peelle, Jr.; *State Librarian*, Jacob P. Dunn.

IOWA—See front pages of this Register.

KANSAS—CAPITAL, TOPEKA.

Governor, Lyman U. Humphrey; *Secretary of State*, William Higgins; *Treasurer of State*, Solomon G. Stover; *Auditor*, Charles M. Hovey; *Attorney-General*, John N. Ives; *Railroad Commissioners*, Geo. T. Anthony, A. R. Greene, Wm. M. Mitchell; *Superintendent of Education*, George W. Winans; *Labor Commissioner*, Frank H. Betton; *State Librarian*, H. J. Dennis.

KENTUCKY—CAPITAL, FRANKFORT.

Governor, John Young Brown; *Secretary of State*, John W. Headley; *Treasurer of State*, Henry S. Hale; *Auditor of State*, Luke C. Norman; *Attorney-General*, Wm. J. Hendrick; *Railroad Commissioners*, I. A. Spalding, Geo. M. Adams and Wm. B. Fleming, (term expires June, 1892); *Superintendent of Education*, Edw'd Porter Thompson; *Agriculture, Labor Statistics Commissioner*, Charles Y. Wilson; *State Librarian*, Mrs. M. B. R. Day.

LOUISIANA—CAPITAL, BATON ROUGE.

Governor, Francis T. Nicholas; *Secretary of State*, G. F. Mason, *Treasurer*, W. H. Pipes; *Auditor*, O. B. Steele; *Attorney-General*, W. H. Rogers; *Superintendent of Public Schools*, W. H. Jack; *Labor Commissioner*, T. W. Poole; *Librarian*, Mrs. Cecil Hamilton.

MAINE—CAPITAL, AUGUSTA.

Governor, Edwin C. Burleigh; *Secretary of State*, Nicholas Tesenden; *Treasurer of State*, Geo. S. Beal; *Auditor or Comptroller*, ————; *Attorney-General*, Charles E. Littlefield; *Railroad Commissioners*, David N. Mortland, A. W. Wildes, R. S. Bowers; *Superintendent of Education*, N. A. Luce; *Labor Commissioner*, S. W. Mathews; *State Librarian*, L. D. Carver.

MARYLAND—CAPITAL, ANNAPOLIS.

Governor, Frank Brown; *Secretary of State*, E. W. Le Compte; *Treasurer of State*, Edwin H. Brown; *Comptroller*, Marion D. Smith; *Attorney-General*, John P. Poe; *Superintendent of Education*, E. B. Prettyman; *Labor Commissioner*, Thomas C. Weeks; *State Librarian*, E. P. Duval.

MASSACHUSETTS—CAPITAL, BOSTON.

Governor, William E. Russell; *Secretary of State*, William M. Olin; *Treasurer of State*, George A. Marden; *Auditor of State*, John W. Kimble; *Attorney-General*, Albert E. Pillsbury; *Railroad Commissioners*, George G. Crocker, Everett A. Stevens, Edward W. Kinsley; *Secretary of Board of Education*, John W. Dickinson; *Chief of Bureau of Statistics of Labor*, Horace G. Wadlin; *State Librarian*, C. B. Tillinghast.

MICHIGAN—CAPITAL, LANSING.

Governor, Edwin B. Winans; *Secretary of State*, Daniel E. Soper; *Treasurer of State*, Frederick Braastad; *Auditor-General*, George W. Stone; *Attorney-General*, Adolphus A. Ellis; *Railroad Commissioner*, Charles R. Whitman; *Commissioner of State Land Office*, George T. Shaffer; *Superintendent of Education*, Ferris S. Fitch;

Labor Commissioner, Henry A. Robinson; *State Librarian*, Mrs. Margaret C. Calhoun; *Commissioner of Insurance*, William E. McGill; *Commissioner of State Banking Department*, Theodore C. Sherwood; *Commissioner of Mineral Statistics*, James P. Edwards; *State Inspector of Illuminating Oils*, John O'Brien; *State Inspector of Salt*, Michael Casey; *State Veterinarian*, Edward A. A. Grange; *Game and Fish Warden*, Charles S. Hampton.

MINNESOTA—CAPITAL, ST. PAUL.

Governor, William R. Merriam; *Secretary of State*, F. P. Brown; *Treasurer of State*, Joseph Bobleter; *Auditor or Comptroller*, A. Biermann; *Attorney-General*, Moses M. Clapp; *Railroad Commissioners*, John P. Williams, George L. Becker, William M. Liggitt; *Superintendent of Education*, D. L. Kiehle; *Labor Commissioner*, J. P. McGaughey; *State Librarian*, W. H. H. Taylor; *Adjutant-General*, John H. Mullen; *Commissioner of Insurance*, C. H. Smith; *Public Examiner*, M. D. Kenyon; *Chief Inspector of Grain*, A. C. Clausen; *Dairy Commissioner*, A. K. Finseth; *Clerk Supreme Court*, Charles P. Holcomb.

MISSISSIPPI—CAPITAL, JACKSON.

Governor, John M. Stone; *Secretary of State*, George M. Govan; *Treasurer of State*, J. J. Evans; *Auditor or Comptroller*, W. W. Stone; *Attorney-General*, T. M. Miller; *Railroad Commissioners*, J. F. Sessions, Joseph Askew, Walter M. Laurin; *Superintendent of Education*, J. R. Preston; *Labor Commissioner*, ———; *State Librarian*, Miss Rosa Tucker.

MISSOURI—CAPITAL, JEFFERSON CITY.

Governor, David R. Francis; *Secretary of State*, Alexander A. Lesneur; *Treasurer of State*, Lon V. Stephens; *Auditor of State*, James M. Siebert; *Attorney-General*, John M. Wood; *Railroad Commissioners*, John B. Breathitt, Timothy J. Hennessey, Henry W. Hickman; *Superintendent of Education*, Llyod E. Wolfe; *Labor Commissioner*, W. C. Hall; *State Librarian*, J. W. Zevely.

MONTANA—CAPITAL, HELENA.

Governor, Joseph K. Toole; *Secretary of State*, Louis Rolwitt; *Treasurer of State*, Richard O. Hickman; *Auditor of State*, Edwin

A. Kenney; *Attorney-General*, Henri J. Haskell; *Railroad Commissioners*, Board of Equalization, Governor, Secretary of State, Treasurer, Auditor and Attorney-General; *Superintendent of Education*, John Gannon; *State Librarian*, Miss Lou Guthrie.

NEBRASKA—CAPITAL, LINCOLN.

Governor, James E. Boyd; *Secretary of State*, John C. Allen; *Treasurer of State*, John E. Hill; *Auditor of State*, Thos. H. Benton; *Attorney-General*, Geo. H. Hastings; *Railroad Secretaries*, J. N. Koontz, W. A. Dilworth and J. W. Johnson; *Superintendent of Education*, Alex. K. Goudy; *Labor Commissioner*, James E. Boyd in ex-officio; *State Librarian*, D. A. Campbell; *Commissioner Public Lands and Buildings*, A. R. Humphrey.

NEVADA—CAPITAL, CARSON CITY.

Governor, R. K. Colcord; *Secretary of State*, O. H. Grey; *Treasurer of State*, John F. Egan; *Auditor of State*, R. L. Horton; *Attorney-General*, James D. Tovieyson; *Superintendent of Education*, Orvis Ring; *State Librarian*, Lieutenant-Governor ex-officio; *Clerk of Supreme Court*, Joseph Josephes.

NEW HAMPSHIRE—CAPITAL, CONCORD.

Governor, Hiram A. Tuttle; *Secretary of State*, Ezra S. Stearns; *Treasurer of State*, Solon A. Carter; *Attorney-General*, Daniel Barnard; *Railroad Commissioners*, Henry M. Putney, Benjamin F. Prescott, one vacancy; *Superintendent of Education*, James W. Patterson; *Insurance Commissioner*, John C. Lineham; *State Librarian*, Arthur R. Kemball; *Bank Commissioners*, James Lyford, A. W. Baker, Wm. A. Heard.

NEW JERSEY—CAPITAL, TRENTON.

Governor, Leon Abbett; *Secretary of State*, Henry C. Kelsey; *Treasurer of State*, George R. Gray; *Comptroller of the Treasury*, William C. Heppenheimer; *Attorney-General*, John P. Stockton; *State Board of Assessors*, Bird W. Spencer, Ferdinand H. Wisner, Olliver Kelly (vacancy); *Superintendent of Education*, E. O. Chapman; *Chief of the Bureau of Statistics of Labor and Industries*, James Bishop; *State Librarian*, Morris B. Hamilton.

NEW YORK—CAPITAL, ALBANY.

Governor, Roswell P. Flower; *Secretary of State*, Frank Rice; *Treasurer of State*, Elliott Danforth; *Comptroller*, Frank Campbell; *Attorney-General*, Simon W. Rosendale; *Railroad Commissioners*, Michael Richards, William E. Rogers, Isaac V. Baker, Jr.; *Superintendent of Public Instruction*, Andrew S. Draper; *Commissioner of Labor Statistics*, Charles F. Peck; *Director of Library*, Melvil Dewey.

NORTH CAROLINA—CAPITAL, RALEIGH.

Governor, T. M. Holt; *Secretary of State*, Oclavius Coke; *Treasurer of State*, D. W. Brain; *Auditor or Comptroller*, G. W. Sanderlin; *Attorney-General*, T. F. Davidson; *Railroad Commissioners*, J. W. Wilson, Thomas W. Mason, E. C. Beddingfield; *Superintendent of Education*, S. M. Fuiger; *Labor Commissioner*, J. C. Scarborough; *State Librarian*, J. C. Birdsong.

NORTH DAKOTA—CAPITAL, BISMARCK.

Governor, Andrew H. Burke; *Secretary of State*, John Flittie; *Treasurer of State*, L. E. Booker; *Auditor of State*, John P. Bray; *Attorney General*, C. A. M. Spencer; *Railroad Commissioners*, Geo. H. Walsh, Andrew Slotten, Geo. P. Harmon; *Superintendent of Education*, John Ogden; *Labor Commissioner*, A. L. Carey; *State Librarian*, Secretary of State, ex-officio.

OHIO—CAPITAL, COLUMBUS.

Governor, William McKinley, Jr.; *Secretary of State*, Daniel J. Ryan; *Treasurer of State*, William T. Cope; *Auditor of State*, Ebenezer W. Poe; *Attorney-General*, John K. Richards; *Railroad Commissioners*, to be appointed; *State School Commissioner*, Oscar T. Carson; *Labor Commissioner*, to be appointed, *State Librarian*, to be appointed.

OREGON—CAPITAL, SALEM.

Governor, Sylvester Pennoyer; *Secretary of State*, George W. McBride; *Treasurer of State*, Phil. Metschan; *Attorney-General*,

George Chamberlain; *Railroad Commissioners*, George W. Colvig, Robert Clow and A. N. Hamilton; *Superintendent of Education*, E. B. McElroy; *State Librarian*, J. B. Putman.

PENNSYLVANIA—CAPITAL, HARRISBURG.

Governor, Robert E. Pattison; *Secretary of State*, William F. Harrity; *Treasurer of State*, Henry K. Boyer; *Auditor or Comptroller*, Thomas McCamont; *Attorney-General*, William N. Hensel; *Superintendent of Education*, John Q. Stewart; *Acting State Librarian*, William H. Egle, M. D.

RHODE ISLAND—CAPITALS, PROVIDENCE AND NEWPORT.

Governor, Herbert W. Ladd; *Secretary of State*, George H. Utter; *Treasurer of State*, Samuel Clark; *Auditor of State*, Albert C. Landers; *Attorney-General*, Robert W. Burbank; *Railroad Commissioner*, E. L. Freeman; *Superintendent of Education*, Thomas B. Stockwell; *Secretary of State, ex-officio Librarian*.

SOUTH CAROLINA—CAPITAL, COLUMBIA.

Governor, B. R. Tillman; *Secretary of State*, J. E. Tindal; *Treasurer of State*, W. T. C. Bates; *Comptroller-General*, W. H. Ellerbe; *Attorney-General*, Y. J. Pope; *Railroad Commissioners*, H. R. Thomas, E. B. Jervey, D. P. Duncan; *Superintendent Public Schools*, W. D. Mayfield; *State Librarian*, Mrs. Caroline LeConte.

SOUTH DAKOTA—CAPITAL, PIERRE.

Governor, Arthur C. Mellette; *Secretary of State*, A. O. Ringsend; *Treasurer of State*, W. W. Taylor; *Auditor or Comptroller*, L. C. Taylor; *Attorney-General*, Robert Dollard; *Railroad Commissioners*, H. J. Rice, (Chairman), C. E. McKinney, F. P. Phillips; *Superintendent of Education*, Certez Salmun; *Labor Commissioner*, R. A. Smith; *State Librarian*, A. O. Ringsend.

TENNESSEE—CAPITAL, NASHVILLE.

Governor, John P. Buchanan; *Secretary of State*, C. A. Miller; *Treasurer of State*, M. F. House; *Comptroller*, J. W. Allen; *Attorney-General*, George W. Pickle; *Superintendent of Education*, W.

R. Garrett; *Labor Commissioner*, George W. Ford; *State Librarian*, Mrs. L. Williams.

TEXAS—CAPITAL, AUSTIN.

Governor, J. L. Hogg; *Secretary of State*, George W. Smith; *Treasurer of State*, W. B. Wortham; *Comptroller*, John D. McCall; *Attorney-General*, Charles A. Culbertson; *Railroad Commissioners*, John H. Reagan, L. L. Foster, W. P. McLean; *Superintendent of Education*, J. M. Carlisle; *Commission of Agriculture, Insurance Statistics and History*, J. E. Hallingworth; *State Librarian*, Chas. S. Morse, Clerk Supreme Court.

VERMONT—CAPITAL, MONTPELIER.

Governor, Carroll S. Page; *Secretary of State*, Chauncey W. Brownell, Jr.; *Treasurer of State*, Henry W. Field; *Auditor or Comptroller*, E. Henry Powell; *Railroad Commissioners*, Samuel E. Pingre, Amory Davison and Leon G. Bagley; *Superintendent of Education*, Edwin F. Palmer; *State Librarian*, Hiram A. Huse.

VIRGINIA—CAPITAL, RICHMOND.

Governor, P. W. McKinney; *Secretary of State*, H. W. Flournoy; *Treasurer of State*, A. W. Harmon; *Auditor or Comptroller*, Morton Marye; *Attorney-General*, R. T. Scott; *Railroad Commissioner*, J. C. Hill; *Superintendent of Education*, J. E. Massey; *Acting State Librarian*, C. Poindexter.

WASHINGTON—CAPITAL, OLYMPIA.

Governor, Elisha P. Ferry; *Secretary of State*, Allen Weir; *Treasurer of State*, A. A. Lindsley; *Auditor or Comptroller*, T. M. Reed; *Attorney-General*, W. C. Jones; *Superintendent of Education*, R. B. Bryan; *Librarian*, P. D. Moore.

WEST VIRGINIA—CAPITAL, CHARLESTON.

Governor, A. B. Fleming; *Secretary of State*, William A. Ohley; *Treasurer of State*, W. T. Thompson; *Auditor*, P. F. Duffy; *Attorney-General*, Alfred Caldwell; *Adjutant-General*, B. H. Oxley; *State Bank Examiner*, B. S. Morgan; *Labor Commissioner*, Edward Robertson; *State Librarian*, Chas. L. Hagan.

WISCONSIN—CAPITAL, MADISON.

Governor, George W. Peck; *Secretary of State*, T. J. Cunningham; *Treasurer of State*, John Hunner; *Auditor or Comptroller*, T. J. Cunningham; *Attorney-General*, James L. O'Connor; *Railroad Commissioner*, Thomas Thompson; *Superintendent of Education*, O. E. Wells; *Labor Commissioner*, Jerre Dobbs; *State Librarian*, John R. Berryman; *Insurance Commissioner*, W. M. Root.

WYOMING—CAPITAL, CHEYENNE.

Governor—Acting—Secretary of State; *Secretary of State*, Amos W. Barber; *Treasurer of State*, Otto Gramm; *Auditor or Comptroller*, Charles W. Burdick; *Attorney-General*, Charles N. Potter; *Superintendent of Education*, Stephen T. Farwell; *State Librarian*, M. E. Slaughter.

Territories.

ARIZONA—CAPITAL, PHOENIX.

Governor, John N. Irwin; *Secretary of Territory*, Nathan O. Murphy; *Treasurer of Territory*, John Y. T. Smith; *Auditor*, Thomas Hughes; *Attorney-General*, Clark Churchill; *Superintendent of Education*, George W. Cheney; *Librarian*, Thomas D. Hammond.

CHEROKEE NATION—CAPITAL, TAHLEQUAH, IND. TER.

Governor, C. J. Harris; *Secretary of State*, J. A. Scales; *Treasurer*, Ezekiel E. Starr; *Auditor or Comptroller*, Stand Water Mayfield; *Attorney-General*, W. W. Hastings; *Railroad Commissioner*, none; *Superintendent of Education*, Walter Jackson; *Labor Commissioner*, none; *Librarian*, none.

NEW MEXICO—CAPITAL, SANTA FE.

Governor, L. Bradford Prince; *Secretary of Territory*, Benjamin M. Thomas; *Treasurer of Territory*, Rufus J. Palen; *Auditor*, Demetrio Perez; *Attorney-General*, Edward L. Bartlett; *Superintendent of Education*, Amado Chaves; *Librarian*, Facundo F. Pino.

OKLAHOMA—CAPITAL, GUTHRIE.

Governor, George W. Steele; Secretary of Territory, Robert Martin; Treasurer of Territory, Samuel Murphy; Auditor, J. H. Lawhead; Attorney-General, Charles Brown; Superintendent of Education, J. H. Lawhead, *ex-officio*; Librarian, Robert Martin.

UTAH—CAPITAL, SALT LAKE CITY.

Governor, Arthur L. Thomas; Secretary of Territory, Elijah Sells; Treasurer of Territory, Bolivar Roberts; Auditor, Arthur Pratt; United States Attorney, C. S. Varian; Superintendent of Education, Jacob S. Boreman; Librarian, Joseph Lippman.

The Electoral College of 1888 and 1892.

VOTE OF EACH STATE IN THE PRESIDENTIAL ELECTION.

STATES.	1888.	1892.	STATES.	1888.	1892.		
Alabama.....	D	10	11	New Hampshire.....	R	4	4
Arkansas.....	D	7	8	New Jersey.....	D	9	10
California.....	R	8	9	New York.....	R	36	36
Colorado.....	R	3	4	North Carolina.....	D	11	11
Connecticut.....	D	6	6	North Dakota*.....			3
Delaware.....	D	3	3	Ohio.....	R	23	23
Florida.....	D	4	4	Oregon.....	R	3	4
Georgia.....	D	12	13	Pennsylvania.....	R	30	32
Idaho*.....			3	Rhode Island.....	R	4	4
Illinois.....	R	22	24	South Carolina.....	D	9	9
Indiana.....	R	15	15	South Dakota*.....			4
Iowa.....	R	13	13	Tennessee.....	D	12	12
Kansas.....	R	9	10	Texas.....	D	13	15
Kentucky.....	D	13	13	Vermont.....	R	4	4
Louisiana.....	D	8	8	Virginia.....	D	12	12
Maine.....	R	6	6	Washington*.....			4
Maryland.....	D	8	8	West Virginia.....	D	6	6
Massachusetts.....	R	14	15	Wisconsin.....	R	11	12
Michigan.....	R	13	14	Wyoming*.....			3
Minnesota.....	R	7	9				
Mississippi.....	D	9	9	Republican.....		233	
Missouri.....	D	16	17	Democratic.....		168	
Montana*.....			3				
Nebraska.....	R	5	8	Total.....		401	444
Nevada.....	R	3	3	Necessary to choice.....			223

* States organized since 1888.

STATE INSTITUTIONS.

AGRICULTURAL COLLEGE—AMES, STORY COUNTY.

President—W. M. BEARDSHEAR, Ames.

Secretary—E. W. STANTON, Ames.

Treasurer and Land Agent—HERMAN KNAPP, Ames.

Financial Agent—W. A. HELSELL, Odebolt.

Steward—J. R. LINCOLN, Ames.

	TERMS EXPIRE
<i>Trustees.</i> —1st Dist.—Hamilton Smith, Fairfield.....	May 1, 1898
2d Dist.—C. M. Dunbar, Maquoketa.....	1898
3d Dist.—Josiah H. Jones, Manchester.....	1896
4th Dist.—Addis Schermerhorn, Charles City.....	1898
5th Dist.—Cato Sells, Vinton.....	1894
6th Dist.—W. O. McElroy, Newton.....	1896
7th Dist.—Charles F. Saylor, Des Moines.....	1894
8th Dist.—A. B. Shaw, Corning.....	1898
9th Dist.—John H. Wood, Atlantic.....	1896
10th Dist.—Eugene Secor, Forest City.....	1894
11th Dist.—C. D. Boardman, Des Moines.....	1894

The Iowa Agricultural College was established in 1858. The legislature of that year appropriated \$10,000 to purchase a farm for the location of the college buildings and for experiments in agriculture.

In 1859 a farm of six hundred and forty acres, situated near Ames, Story county, was purchased for the use of the college. In 1862 Congress passed a bill granting to each State, public land to the amount of thirty thousand acres for each senator and representative to which the States were then entitled. The act provided that all the moneys derived from the sale of these lands should constitute a fund, the interest of which should be appropriated by

each State to the endowment, support and maintenance of at least one college, where the leading object should be, without excluding other classical and scientific studies, and including military tactics, to teach such branches of learning as are related to agriculture and the mechanic arts, in such manner as the legislatures of the States might provide, in order to promote the liberal and practical education of the industrial classes in the several pursuits and professions of life.

The General Assembly of Iowa in September, 1862, accepted the grant upon the conditions and under the restrictions contained in the act of Congress. Appropriations were made for the erection of suitable buildings and the college was opened for students in October, 1868.

In 1867 Congress passed a bill establishing Agricultural Experiment Stations in connection with the Agricultural Colleges and appropriated \$15,000 annually for the support of each.

In August, 1890, a bill for the more complete endowment and support of these colleges was approved by President Harrison. For this purpose the bill appropriated \$15,000 for the year ending June 30, 1890, and provided for an annual increase of the amount of each appropriation thereafter for ten years by an additional sum of \$1,000 over the preceding year, the annual amount to be paid thereafter to each State and Territory to be \$25,000, the same to be applied only to instruction in agriculture, the mechanic arts, the English language, and the various branches of mathematical, physical, natural and economic science, with special reference to their applications in the industries of life, and the facilities for such instruction.

The annual income of the college from all of the sources is now about \$78,000. This sum is devoted, as the law provides, to the support and maintenance of the college and to experimentation in agriculture.

Buildings: The National law provides that all buildings shall be erected and all repairs thereon made by the State. In accordance with its agreement with the National Government twelve commodious buildings have been erected by the State, at a total cost of about \$855,000, for the exclusive use of the departments of the college, besides the dwelling houses and the buildings for farm stock, machinery and work.

The main college building is five stories high, including the basement, and is one hundred and fifty-eight feet long by one hundred and twelve feet through the wings.

About two hundred and fifty students can be accommodated in this building. The rooms are heated by steam and lighted by electricity. There are two boarding cottages, affording rooms for ninety-four students.

Morrill Hall is named in honor of the venerable United States Senator, Justin S. Morrill, the originator of "Agricultural Colleges." It is for chapel, capacity six hundred and fifty; library, capacity fifty thousand volumes; and museum, lecture rooms, and laboratories of the departments of zoology, entomology and geology.

The other buildings are a chemical and physical hall, an agricultural and botanical hall, a horticultural hall, a veterinary hospital, a sanitary hall, an engineering hall, work-shops, domestic economy hall, an office building, experiment station building, creamery, stables, sheep and swine houses, seed house, ten comfortable dwelling houses, etc., etc.

The College Grounds. The college domain includes about nine hundred acres; of this about one hundred and twenty acres are set apart for college grounds. Gravel drives with cement and gravel walks lead to all parts of the grounds and to the various buildings, and the true principles of landscape gardening have been so faithfully observed in the grading and in the location of buildings and drives as to make of the entire campus a large and beautiful park free of access to students and visitors.

Courses of Study. 1. The course in Agriculture embraces four years, and leads to the degree of Bachelor of Agriculture.

2. For the short courses in Agriculture and Dairying, certificates properly indicating the completion of certain studies will be given.

3. The course in Veterinary Science of three years leads to the degree of Veterinary Medicine.

4. The course in Mechanical Engineering of four years leads to the degree of Bachelor of Mechanical Engineering.

5. The course in Civil Engineering of four years leads to the degree of Bachelor of Civil Engineering.

6. The course in Electrical Engineering of four years leads to the degree of Bachelor of Science.

7. The course in science relating to the industries of four years leads to the degree of Bachelor of Science.

8. The course for ladies for four years leads to the degree of Bachelor of Letters.

Ladies may take any other course desired.

These courses of study afford the student an opportunity to obtain a practical education and industrial training of a high order. The requirements for admission are such that a student can prepare himself in the country and village schools.

The corps of instructors who devote their entire time to college work number thirty or more. The departments are more thoroughly equipped with apparatus than any other institution in the State. Tuition is free. The total necessary expense of the student for the college year, including board, fires and lights, books and incidentals, does not exceed \$125.00, which the student, can in great part, make by teaching during the long winter vacation.

The attendance of students is now the largest of any year in the history of the institution. A spirit of industry, oneness and thrift pervades the entire college. Additional buildings, enlarged facilities, completer faculty, increased interest of students, earnest co-operation of Iowans, and as fine a class of young people as ever graced a college, combine to incite to noblest effort every graduate, patron and friend of the Iowa State Agricultural College.

Appropriation of the Twenty-fourth General Assembly, \$56,500.

AGRICULTURAL SOCIETY.

President—J. W. McMULLIN, Oskaloosa, Mahaska County.

Vice-President—JOHN A. EVANS, West Liberty, Muscatine County.

Secretary—JOHN R. SHAFFER, Des Moines, Polk County.

Treasurer—C. B. WORTHINGTON, Des Moines, Polk County.

DIRECTORS.

(Term expires January, 1893.)

J. P. MANATREY.....	Fairfield, Jefferson County
W. W. FIELD.....	Odeboit, Sac County
H. B. GRIFFIN.....	Maquoketa, Jackson County
R. C. WEBB.....	Des Moines, Polk County
H. I. SMITH.....	Mason City, Cerro Gordo County

105862

(Terms expire January, 1894.)

P. L. FOWLER.....	Osceola, Clarke County
B. J. MOORE.....	Missouri Valley, Harrison County
G. W. FRANKLIN.....	Atlantic, Cass County
F. N. CHASE.....	Cedar Falls, Black Hawk County
S. S. SESSIONS.....	Algona, Kossuth County

The Iowa State Agricultural Society was organized in 1854, and in October of that year held its first fair and has never failed to hold annual exhibitions since its organization.

In 1885 large and commodious grounds were purchased at Des Moines and the exhibitions and office headquarters permanently located at the capital city. The Society has since that time not only added costly and permanent improvements to the grounds, rendering it one of the best in the country for the purposes intended, but in addition has entirely lifted the burden of debt which had accumulated during former years.

The Society pays something over \$25,000 annually in premiums, and its exhibits have attracted sixty thousand visitors in a single day.

The Society holds its annual meetings in January for report and election of officers, transaction of its general business and financial settlement.

The Society has about one hundred local societies in the State with a membership of forty-five thousand. These societies hold annual exhibitions in their several counties, at which premiums, amounting to a total of \$125,000 are paid. The exhibitions of these local societies show gross receipts of \$225,000 and a total indebtedness of less than \$85,000.

BOARD OF DENTAL EXAMINERS.

<i>President</i> —J. T. ABBOTT, Manchester.....	August 1, 1894
<i>Secretary</i> —SAMUEL A. GARBER, Tipton.....	August 1, 1892
E. E. HUGHES, Des Moines.....	August 1, 1893
*J. B. MONFORT, Fairfield.....	August 1, 1895
EMORY L. BROOKS, Vinton.....	August 1, 1896

*Appointed by the Governor to fill vacancy.

An act for the establishment of a board of Dental Examiners, passed by the Nineteenth General Assembly, provides for the appointment by the Governor of a Board consisting of five practical dentists, each having five years' residence in Iowa: their appointment for a term of five years' service, each.

They shall hold meetings at least once a year, or oftener, if deemed necessary.

Dentists doing business in the State must register with this Board, and persons commencing the practice of dentistry, who have not a diploma from some reputable dental college, must be examined and receive license from the Board.

The act provides for a report to the Governor of the doings of the Board.

There are at date five hundred and eighty-two legally qualified practitioners registered by the Board.

BOARD OF HEALTH.

Henry H. Clark, M. D., McGregor (Regular).....	Jan. 31, 1893
E. M. Reynolds, M. D., Centerville (Regular).....	Jan. 31, 1894
John C. Shrader, M. D., Iowa City (Regular).....	Jan. 31, 1895
Fred'k Becker, M. D., Clermont (Homeopathic).....	Jan. 31, 1896
E. A. Guilbert, M. D., Dubuque (Homeopathic).....	Jan. 31, 1897
E. H. Carter, M. D., Des Moines (Eclectic).....	Jan. 31, 1898
J. M. Emmert, M., D., Atlantic (Regular).....1899
James L. Loring, Civil Engineer, Dallas Center.*	
John Y. Stone, Attorney-General, member <i>ex-officio</i> .	
Prof. M. Stalker, State Veterinary Surgeon, Ames, member <i>ex-officio</i> .	
Henry H. Clark, M. D., <i>President of the Board</i> .	
J. F. Kennedy, M. D., Des Moines, <i>Secretary</i> .	

This board is vested by act of the legislature, with the general supervision of the interests of the health and life of the citizens of the State, they having power to make such regulations as are deemed necessary for the preservation of the public health, and in all matters of quarantine they establish rules.

The members of the Board are appointed by the Governor, subject to the approval of the executive council, one each year, and hold their office for a term of seven years.

The meetings of the board are held the first Wednesdays in May and November, of each year, at the office of the Secretary, in the Capitol.

By an act of the Twenty-first General Assembly, to regulate the practice of medicine, a State Board of Medical Examiners was created, to consist of the physicians of the State Board of Health and its secretary. Under this act every person practicing medicine in the State of Iowa is required to procure a certificate from this Board. Four classes of certificates are issued: A, to graduates of legally recognized medical colleges; B, to those who practiced continuously five years in this State, three years of which in one locality; C, to those who have passed a satisfactory examination before the Board; D, to those who hold certificates granted by the Board of Examiners of other States in examination had before such Board.

The Board may refuse a certificate for incompetency.

COLLEGE FOR THE BLIND—Vinton.

THOMAS F. McCUNE, A. M., *Principal*, Vinton.

<i>Trustees</i> —Thomas Bell, Fairfield	April 10, 1896
C. O. Harrington, <i>Treasurer</i> , Vinton.....	1896
W. M. Sawyer, Earlville.....	1896
Jacob Springer, Watkins.....	1894
Leop Levy, Waverly.....	1894
Aug. Critzman, New Hartford.....	1894

The College for the Blind is not an asylum, but a well appointed school, equaling, in the amount of its apparatus, the thoroughness of its instruction, and the fullness of its curriculum, the best public schools in Iowa. It was established by the citizens of this State, in order that their blind children might enjoy educational advantages, similar if not superior to those afforded their more fortunate

sighted children. During the thirty-eight years of its existence, it has received from the State treasury and paid out again, for improvements and repairs, clothing for pupils, support and current expenses, over \$870,000.

The school term begins on the first Wednesday in September and ends about the third week in June. It is desirable that the students enter at the first and remain until the close. They may, however, be admitted at any time, and they are at liberty to go home whenever their parents send for them.

The teaching will compare favorably with those in any locality. The principal branches taught are raised print, point system, arithmetic, spelling, geography, history, grammar, natural philosophy, algebra, rhetoric, physiology, zoology, chemistry, moral philosophy, civil government, political economy, geometry, English and American literature. The kindergarten is well supplied with the latest and best facilities. The exhibit of wire work, card drawing, paper folding and clay modeling, the work of little blind boys and girls—many of them under eight years of age—excites the surprise and admiration of all visitors.

The department of music is supplied with twenty-three pianos, one pipe organ, three cabinet organs, and a sufficient number of violins, guitars, bass viols and brass instruments. Every student capable of receiving it is given a complete course in this branch.

In the industrial department, the girls are required to learn knitting, crocheting, fancy work, hand and machine sewing; the boys, netting, mattress making and cane seating. Those of either sex, who so desire, may learn carpet weaving and broom making.

These advantages are free to every person, either blind or of defective vision, and of suitable school age and capacity, in the State. All that the friends are expected to do, is to pay the traveling expenses and furnish clothing. If they are unable to clothe the pupil, the necessary clothing will be furnished here and the bill sent to the county from which the pupil comes.

The pupils are treated, free of charge, by superior oculists, who visit the college several times during the term.

The food is abundant and wholesome. The trustees prescribe the bill of fare for every meal.

Many intelligent parents allow their little blind child to sit idle most of the day, and to contract all sorts of disgusting habits.

After a short stay here those habits would be corrected, the child would eat properly at the table, and would run and jump on the play ground with as much vigor as its stronger sighted brother at home.

Two classes of parents are especially hard to reach. One is the "well-to-do" man who will not send his child to an institution supported by the State. Such sentimentalism is absurd. Some of the best families in Iowa have children here. The other is the ignorant man who will not send, fearing that his child will be starved or abused. A secret or open visit to the college will dispell this foolish belief.

In different neighborhoods there may be old blind people who would be happy if they could find something to do. This institution can make them happy by sending them books and papers in raised print or point. Adults who can not learn the raised print, easily learn the point. Religious and secular literature, in either print, will be sent free to any blind person in Iowa, who will pay transportation charges. These books do not cost the State a penny.

It is to be hoped every one will send to the principal of this school the name and address of every blind man, woman or child within his knowledge.

Appropriation by Twenty-fourth General Assembly \$7,000.

COMMISSIONERS OF PHARMACY.

President—JOHN H. PICKETT, Oskaloosa..... April 23, 1895
 J. H. HARRISON, Davenport..... April 23, 1893
 J. H. MITCHELL, Bloomfield..... April 23, 1894
Secretary—C. A. WEAVER, Des Moines.

Chapter 75, laws of the Eighteenth General Assembly, provides for the better regulation of the practice of pharmacy and sale of medicines and poisons. One of the provisions of said act was for the appointment by the Governor, with advice of the executive council, of three persons from among the most competent pharmacists in the State, who shall be known and styled Commissioners of Pharmacy.

Members of the Board are appointed for a term of three years, one member each year. Every person who shall desire to conduct the business of selling at retail, compounding or dispensing drugs, etc., for medical use, must first be examined by said Board and their names registered in a book kept by the Board for that purpose, showing also his residence, together with the date of issuing certificate.

Graduates in pharmacy from an incorporated college or school of pharmacy that requires a practical experience of not less than four years before granting a diploma, may be registered without examination, upon payment of two dollars.

Fee for examination and certificate, five dollars.

EDUCATIONAL BOARD OF EXAMINERS.

President—The Honorable State Superintendent of Public Instruction, *ex-officio*.

Members of the Board—President of the State University and President of the State Normal School, *ex-officio*.

MISS LUCY CURTIS, State Center.....August 15, 1892

J. S. CRAWFORD, Atlantic.....August 15, 1894

The Nineteenth General Assembly passed an act creating a State Educational Board of Examiners, and to encourage training in the science and art of teaching. The Board consists of the Superintendent of Public Instruction, the President of the State University, the President of the State Normal School, and two persons, one of whom shall be a woman, appointed by the Executive Council for terms of four years, and are not eligible for re-appointment.

The Board holds annually at least two public examinations of teachers and a full record of their proceedings, as well as a complete register of all persons to whom certificates and diplomas are issued, is kept by the Board.

Persons holding a certificate from the Board, are authorized, for a term of five years, to teach in any public school of the State.

Fee for State certificate, \$3, and for State diploma, \$5 fees when collected to be paid into the State Treasury. If, however, an applicant shall fail in the examination, one-half of the fee is returned-

HISTORICAL SOCIETY—IOWA CITY.

President—J. L. PICKARD, LL. D., Iowa City.
Vice-President—M. B. COCHRAN, M. D.
Secretary—M. W. DAVIS, Iowa City.
Treasurer—LYMAN PARSONS.
Librarian—H. W. LATHROP, Iowa City.

BOARD OF CURATORS.

(By appointment of the Governor, term expires 1892.)

Hon. George D. Perkins.....	Sioux City
Hon. D. N. Richardson	Davenport
Miss Marion Murdock.....	Humboldt
Hon. S. M. Clark	Keokuk
Hon. W. J. Knight.....	Dubuque
Hon. J. O. Crosby	Garnaville
Hon. R. H. Moore.....	Ottumwa
Hon. John F. Duncombe.....	Fort Dodge
Hon. S. R. Davis.....	Creston

(Elected by the Society; term expires, June, 1893; post-office Iowa City.)

Dr. J. L. Pickard,	Hon. S. E. Paine,
Dr. C. M. Hobby,	Hon. Peter A. Dey,
Prof. S. Calvin,	Hon. Geo. W. Ball,
Prof. T. H. McBride,	Dr. E. F. Clapp,

Hon. L. B. Patterson.

In 1857 the society was organized under an act of the Sixth General Assembly, making an appropriation for its support and providing that it should be "in connection with and under the auspices of the State University; the object of the society shall be to collect, buy, arrange and preserve in authentic form a library of books, pamphlets, maps, charts, manuscripts, papers, paintings, statuary and other materials illustrative of the history of Iowa; to rescue from oblivion the memory of its early pioneers; to obtain and preserve narratives of their exploits, perils and hardy adventures; to secure facts and statements relative to the history, genius, progress or decay of our Indian tribes; to exhibit faithfully the

antiquities, and the past and present resources of the State; and to promote the study of history by lectures and diffuse and publish information relating to the description and history of Iowa."

The society has endeavored to carry out these objects and has accumulated a vast amount of material that would have been lost forever.

They have over seven hundred bound volumes of State newspapers, some reaching back before the organization of and from all parts of the State, which contains more local history than can be obtained in any other form. The *Historical Record*, a quarterly publication of the Society, is sent to all historical societies, and to the public libraries in the country, and to such newspapers in the State as send in exchange their publications, which are bound as soon as volumes are completed, and placed on the shelves.

Appropriation by the Twenty-fourth General Assembly, \$1,000.

HORTICULTURAL SOCIETY.

President—EUGENE SECOR, Forest City.

Vice-President—A. F. COLEMAN—Corning.

Secretary—G. B. BRACKETT, Denmark.

Treasurer—HENRY STROHM, Iowa City.

DIRECTORS.

First District—Jonathan Thatcher, Bonaparte.

Second District—Geo. W. Shaw, Garden Grove.

Third District—L. A. Williams, Glenwood.

Fourth District—N. K. Fluke, Davenport.

Fifth District—W. H. Lathrop, Iowa City.

Sixth District—C. L. Watrous, Des Moines.

Seventh District—Christian Steinman, Mapleton.

Eighth District—H. W. Nash, West Union.

Ninth District—B. F. Ferris, Hampton.

Tenth District—M. E. Hinkley, Marcus.

Eleventh District—C. G. Patten, Charles City.

Twelfth District—J. M. Elder, Concord.

The object of the society is the promotion and encouragement of horticulture and arboriculture in Iowa, by the collection and dissemination of practical information regarding the cultivation of such fruits, flowers and trees as are best adapted to the soil and climate of the State.

The Society publishes lists of fruits, as well as trees for timber or ornament, best suited to growth in this State.

In order to facilitate the work the State is divided into twelve districts, each having its own director, and holding its own meetings, and it is the duty of the directors to report to the Secretary of the Society.

The Society has now established twenty experimental stations in different parts of the State, for the purpose of testing trees, shrubs, plants and fruits, before recommending them for cultivation.

The annual meetings of the Society will hereafter be held at their rooms in the capitol, on the third Tuesday of each year.

The Society publishes an annual report full of interesting and valuable papers.

HOSPITAL FOR INSANE—CLARINDA.

P. W. LEWELLEN, M. D., *Superintendent*, Clarinda.

<i>Trustees</i> —J. H. DUNLAP, <i>President</i> , Clarinda.....	April 1, 1894
M. N. SPENCER, <i>Secretary</i> , Red Oak.....	1896
ED. H. HUNTER, <i>Treasurer</i> , Des Moines.....	1896
J. D. M. HAMILTON, Fort Madison.....	1898
T. MCK. STUART, Council Bluffs.....	1898

This hospital was built in accordance with an act of the Twentieth General Assembly (1884). Clarinda, Page county, was selected as the location, and on July 4, 1885, the corner stone was laid for the building, which was opened for the reception of patients December 15, 1888, at which time there was received from other hospitals in the State two hundred and seventy-four male patients. The number of patients at beginning of past biennial period—July 1, 1889—was two hundred and forty-two; admitted during biennial period, ending July 1, 1891, three hundred and thirteen.

During this period seventy-one were discharged; recovered sixty-nine; improved, forty-five; died, sixty-one; total, two hundred and forty-six, leaving in the hospital at the latter date three hundred and nine patients.

The original plans for this hospital contemplated the accommodation of one thousand patients, but the buildings are still uncompleted and a number of patients have been returned to their counties for want of room in the hospital. A new wing added to the building for females is nearly completed.

Appropriation by the Twenty-fourth General Assembly, \$55,100.

HOSPITAL FOR INSANE—INDEPENDENCE.

GERSHOM H. HILL, M. D., Independence, *Superintendent*.

Trustees—I. R. KIRK, Mason City..... July 4, 1894
 WILLIAM E. ROSEMOND, *Secretary*, Independence... 1896
 FRANK E. WHITLEY, M. D., Webster City..... 1896
 CHARLES W. FILLMORE, Peterson..... 1894
 EDWARD HORNIBROOK, M. D. Cherokee..... 1896
 GEORGE W. BEMIS, *Treasurer*, Independence.

RESIDENT OFFICERS.

GERSHOM H. HILL, M. D..... *Superintendent*
 M. NELSON VOLDENG, M. D..... *First Assistant Physician*
 JOHN C. DOOLITTLE, M. D..... *Second Assistant Physician*
 H. WILL BURNARD, M. D..... *Third Assistant Physician*
 CHARLES L. THOMAS..... *Steward*
 MISS KATE HALE..... *Matron*

An additional institution for the care of insane was established and permanently located at Independence, Buchanan County, by an act of the Twelfth General Assembly. The building, a beautiful and commodious structure, was pushed rapidly to completion and soon taxed to its utmost by receipt of patients.

At the beginning of the biennial period, ending July, 1889, there were three hundred and ninety-six male patients, and three

hundred and seventy female patients, making a total of seven hundred and sixty-six.

There were admitted during this period three hundred and twenty-eight men, and two hundred and eighty-nine women, a total of six hundred and seventeen patients. By adding the number at the outset to the number received, we get the whole number treated during the biennial period, which was thirteen hundred and eighty-three.

The average number of patients in the hospital was eight hundred for the first year, and eight hundred and twenty for the second year of the period.

During this time there were discharged five hundred and fifty patients, of whom two hundred and eleven recovered, one hundred and sixty-one were improved, twenty-nine were unimproved and one hundred and forty-nine died.

The whole number of persons who have been treated in this hospital since it was opened on the first day of May, 1873, is four thousand and sixty-four, but on account of the re-admission of seven hundred and six of these persons one or more times, the hospital records state that five thousand and fourteen cases have been received into this hospital up to the end of this period.

The prevailing age of patients at the time of admission is between twenty and thirty, but as this State grows older, and as the confidence of the public in the hospital increases, the number of patients who are over seventy years of age becomes greater.

Appropriation by the Twenty-fourth General Assembly, \$15,750.

HOSPITAL FOR INSANE—MT. PLEASANT.

H. A. GILMAN, M. D., *Superintendent*—Mt. Pleasant.

Trustees—J. C. BARRINGER, *President*, Oskaloosa, July 4, 1896
 J. H. KULP, M. D., *Secretary*, Davenport. 1896
 G. W. CULLISON, Harlan 1894
 G. H. SPAHR, Mt. Pleasant. 1894
 SAMUEL KLEIN, Keokuk. 1894
 C. V. ARNOLD, *Treasurer*, Mt. Pleasant.

RESIDENT OFFICERS.

H. A. GILMAN, M. D.....	<i>Superintendent and Physician</i>
M. E. WITTE, M. D.....	<i>First Assistant Physician</i>
F. P. PECK, M. D.....	<i>Second Assistant Physician</i>
S. M. SINGLETON, M. D.....	<i>Third Assistant Physician</i>
J. M. PARKER, JR., M. D.....	<i>Fourth Assistant Physician</i>
GEO. G. WELLS.....	<i>Steward</i>
MRS. F. V. COLE.....	<i>Matron</i>
DR. E. H. HOUSE.....	<i>Apothecary</i>

The Fifth General Assembly, by act approved January 24, 1855, established the above named institution, and appropriated for the purchase of grounds, \$4,425, also \$40,000 for the buildings. The institution received small amounts, from time to time, from the Saline land fund.

The institution was formally opened March 6, 1861. The total number under care during the biennial period has been fourteen hundred and two.

Six hundred and forty-three patients have been admitted, three hundred and twelve men and three hundred and thirty-one women. Five hundred and eighty-six have been discharged during the biennial period, two hundred and seventy-five men and three hundred and eleven women. Of this number two hundred and twenty-eight—one hundred and ten men and one hundred and eighteen women—recovered; one hundred and seven—fifty-eight men and forty nine women—were much improved; ninety-seven—forty-seven men and fifty women—were unimproved; one hundred and fifty-four—sixty men and ninety-four women—died. The number of deaths has been larger than usual, and the death rate was largely increased by the epidemic of influenza or la grippe.

A number of improvements have been added to this hospital, prominent among which is the completion of the Industrial building, also of the completion and furnishing of the new kitchen, ice house, large chapel, and amusement hall, with stage and stage settings; also a number of minor, but much needed improvements.

Appropriation by the Twenty-fourth General Assembly, \$20,500.

COMMITTEE TO VISIT HOSPITALS FOR INSANE.

F. M. McCLELLAND.....	Cedar Rapids
HARRIET M. ALLEN.....	Waterloo
DR. E. A. AINSWORTH.....	West Union

Appointed by the Governor, and hold position until relieved by the appointing power.

During the biennial period the hospitals have been visited by the individual members once a month, and when occasion seemed to warrant it, by a majority of the committee. A thorough inspection was had of the wards, the living and sleeping apartments, beds, bedding, bath rooms, dining rooms, kitchens and wash rooms, and a due consideration given to the sanitary condition and the personal and general care and comfort of the patients. Other interests within the province of the committee also received proper attention and investigation.

IMPROVED STOCK BREEDERS' ASSOCIATION.

<i>President</i> —C. S. BARCLAY.....	West Liberty
<i>Secretary</i> —GEO. W. FRANKLIN.....	Atlantic
<i>Vice-Presidents</i> —W. P. YOUNG.....	Mt. Pleasant
C. W. NORTON.....	Wilton
W. B. KELLEY.....	Vinton
L. M. VAN AUKEN.....	Mason City
A. V. STOUT.....	Parkersburg
J. C. FRASIER.....	Bloomfield
W. H. JORDAN.....	Des Moines
W. O. MITCHELL.....	Corning
HENRY C. WALLACE.....	Orient
L. S. COFFIN.....	Ft. Dodge
H. C. WHEELER.....	Odebolt

The Improved Stock Breeders' Association has, as its name implies, for its object the improvement of Iowa live stock.

The association was organized in 1874, and has been in successful operation ever since. They make annual reports through their secretary, showing opinions and experience of prominent stock raisers throughout the State.

In view of the fact that Iowa is rapidly developing as a stock raising State—in several of the branches already standing at the head—the importance of this association is apparent.

Next place of meeting, at Humboldt, Iowa, December 7, 1892.

INDUSTRIAL HOME FOR THE BLIND—KNOXVILLE.

<i>Trustees</i> —J. B. ELLIOTT, Knoxville.....	May, 1898
J. H. NICHOLS, Des Moines.....	1898
LORANA MATTICE, Vinton.....	1894
JOHN KILLEN, Monona.....	1894
L. T. RICHMOND, Albia.....	1896
ROBERT COLBERT.....	1896

Chapter 53, Acts of the Twenty-third General Assembly created and established the Industrial Home for Adult Blind residing in Iowa, and appropriated \$40,000 for the purchase of suitable grounds and buildings.

The object of the institution is to provide a working home and means for the blind to earn and provide their own subsistence. Under the provisions of this act the Governor appointed the above named Board of Commissioners for an official term of two years; they were vested with power to select a location and superintend the construction of the home.

Soon after the organization of the commission, Knoxville, Marion county, was selected as the place of location and suitable buildings, with a capacity for two hundred workers, were at once put under way and pressed to a conclusion, the building being completed and ready for the admission of eligible blind persons shortly after January 1, 1892.

Appropriation by the Twenty-fourth General Assembly, \$20,300.

INDUSTRIAL SCHOOLS.

D. M. CROUSE, Eldora, *Superintendent Boys' Department.*

C. C. CORY, Mitchellville, *Superintendent Girls' Department.*

Trustees—THOMAS MITCHELL, Mitchellville, *President.* May 1, 1894
 THOMAS E. CORKHILL, Mt. Pleasant, *Secretary.*.....1896
 W. J. MOIR, Eldora, *Treasurer.*.....1898
 MRS. MARIAN LOOMIS, Clermont.....1898
 DR. H. L. GETZ, Marshalltown1894

The object of the Iowa Industrial School is made manifest by the character of the inmates of this institution.

The children who are committed to the care of this school are not the hardened, irredeemable criminals, but those who are young in years, eight to sixteen, and whose natures are still susceptible to the influence of kindness, moral training and proper discipline; but these beneficent influences could never accomplish the desired results amid the environments of prisons and penitentiaries.

Our State has wisely taken these facts into consideration, and, no less in self defense than in charity, has established these institutions as homes for our unfortunate youth, and has enjoined upon those who have the supervision of these schools the duty of having the boys and girls instructed in morality and such branches of useful knowledge as are adapted to their age and capacity and in some regular course of labor.

Whole number of boys committed to the school since its opening	
September 21, 1868, to June 30, 1891.....	1,655
Number discharged and otherwise released.....	1,254
Number remaining in school June 30, 1891.....	401
Whole number of girls received since opening of school.....	432
Number discharged or otherwise released.....	314
Number remaining in institution June 30, 1891.....	117

Appropriations by the Twenty-fourth General Assembly, girls' department, \$7,150; boys' department, \$25,900.

IOWA SCHOOL FOR THE DEAF--COUNCIL BLUFFS.

Supt and Secretary—HENRY W. ROTHERT, Council Bluffs.

Principal—J. W. WYCKOFF, Council Bluffs.

Trustees—LOUIS WEINSTEIN, *President*, Burlington. . . . May 1, 1894

A. T. FLICKINGER, *Treasurer*, Council Bluffs. 1898.

C. S. RANCK, Iowa City. 1896.

The Iowa Institution for the Deaf is located half a mile from the city limits of Council Bluffs, and is free from the many temptations to which the pupils would be exposed in a city. A healthier location would be hard to find. This institution is free to all too deaf or dumb to be educated in the common schools, who are between the ages of nine and twenty-five, sound in mind and free from immoral habits and from contagious and offensive diseases. No charge for board nor tuition. It is a duty that parents owe to their children to give them an education, and if true of those with their faculties, still more is it true in the case of the deaf, who need to be instructed in order even to communicate with their fellow men, and to have some safeguard against the schemes of designing persons. The education offered by the institution is free, and no parent ought to stand in the way of any mute child's obtaining what is his by right, through unwillingness to part with the child, or desire for his labor.

The session of the school begins the second Wednesday in September and continues till the second Wednesday in June. *Pupils should come promptly at the beginning and remain until the end of the session.*

Pupils should be furnished by *their friends* with sufficient clothing, but legislative provision has been made to clothe those too poor to supply themselves.

The Institution—The buildings of the institution are heated by steam and lighted with electricity; furnished with fire-plugs and hose on every floor, and the latest improved fire-escapes, reaching from the roof to the ground, are fixed on either end and the rear of the main building. A watchman is on duty all hours of the night and every precaution is taken to guard against fire, so that no

anxiety need be felt on that score. A competent corps of instructors of long and successful experience is employed in every department. The older pupils are instructed in such trades as are taught in the institution. The time of the pupils is considered as belonging to the institution, and no compensation is expected by them or their friends. The trades taught are printing, shoemaking, carpentering, dressmaking, farming and gardening, drawing and painting, light household work, plain sewing and knitting are also taught. Shoemaking is taught by an instructor capable of doing all kinds of work in that line.

The Twenty-fourth General Assembly changed the name of this institution to "Iowa School for the Deaf."

Appropriation by Twenty-fourth General Assembly, \$16,000.

INSTITUTION FOR FEEBLE MINDED—GLENWOOD.

F. M. POWELL, Glenwood, *Superintendent and Secretary.*

Trustees—W. H. HALL, Osceola, *President*.....May 1, 1898

F. M. SHRIVER, Glenwood, *Treasurer*.....1894

ROBERT MCGAVREN, Missouri Valley.....1896

This institution was established by the Sixteenth General Assembly and located at Glenwood, twenty miles south of Council Bluffs, on the C. B. & Q. R. R. The purposes or objects of the institution are to provide special methods of training for that class of children deficient in mind or marked with such peculiarities as to deprive them of the benefits and privileges provided for children with normal faculties.

The object being to make each child as nearly self-supporting as practicable, and to approach as near as possible the movements or actions of normal people. It further aims to provide a home for those who are not susceptible of mental culture, relying wholly upon others to supply their simple wants. Although children in this department are classified as non-improvable and possess a low degree of mentality, facilities are provided for such training as may tend to correct improper habits and develop an interest in their own welfare.

In the school department, lessons are imparted in the simple elements of instruction taught in common schools, as well as in industries suited to their capacities. Girls learn plain and fancy sewing and household work, while the boys are detailed to work on the farm or in the garden, in the shoeshop, broomshop or carpenter shop, and to assist in the various departments of the institution. The school year begins September 1st, and closes the last of June. While July and August are considered vacation months, about four-fifths of the children remain during the summer, occupying their time at such work as may be assigned them or in such recreations as may be available. Beautiful groves of timber surround the institution, where much of their time is spent in suitable weather.

The law provides for the admission of children between the ages of five and eighteen. Children may be admitted at any time during the year. By request, a blank application for admission will be mailed to any address, which may be filled and signed by the parent, guardian or county board of supervisors, and returned to the superintendent, who, by direction of the board of trustees, passes upon the eligibility of the applicant and notifies the correspondent accordingly.

After admission they may be dismissed at the discretion of the board of trustees, or if there are good reasons why they should do so, they may remain permanently. Each child admitted should be provided with not less than three changes of clothing. If the applicant be of unfortunate or untidy habits an additional number of garments should be added to the list. After becoming an inmate of the institution clothing may be furnished by the superintendent and the bill sent to the parents or to the county auditor of the county from which the child came. The county commissioners may collect said bills if parents are able to pay them. By special request, bills may be sent direct to parents, who may remit to the institution. Statements are sent quarterly to counties and parents. The State bears all expenses except for clothing and transportation. Persons bringing children to the institution should avoid arriving on Saturday or Sunday. Our limited accommodations and exacting duties render long visits undesirable. By recent action of the Board we are not at liberty to entertain visitors over night. If money, cakes or sweetmeats are given at all, it should be to the matron, who will attend to their proper distribution.

A brief report of the physical and mental condition of inmates will be sent to relatives every month. Letters of special inquiry will be replied to at any time.

The institution is open to visitors every day except Saturdays and Sundays, more particularly from 2 to 4 o'clock P. M. One of our officers will accompany you through the apartments and explain the character and objects of the school.

All communications should be addressed to the superintendent. Appropriation by Twenty-fourth General Assembly, \$26,600.

NORMAL SCHOOL—CEDAR FALLS.

H. H. SEERLEY, A. M., Cedar Falls, *President*.

A. GRUNDY, Cedar Falls, *Secretary*.

C. C. KNAPP, Cedar Falls, *Treasurer*.

Board of Directors—HON. SUPERINTENDENT OF PUBLIC INSTRUCTION, *ex-officio President*.

E. R. MOORE, * Anamosa.....	June 1, 1896
J. W. SATTERTHWAIT, Mt. Pleasant.....	1896
J. W. JARNAGIN, Montezuma.....	1898
W. W. MONTGOMERY, Red Oak.....	1898
W. M. FIELD, Cedar Falls.....	1894
I. J. MCDUFFIE, * Le Mars.....	1894

I.—HISTORICAL.

The State Normal School was established by the Sixteenth General Assembly, for the special training of teachers for the common schools of the State. It was organized by the board of directors, June 7, 1876, and was opened for the reception of students, September 6, 1876. The first year (1876-1877), there were enrolled 155 students, and in the last year (1890-1891), there were enrolled 746.

* Appointed by the Governor to fill vacancy.

II.—COURSES OF STUDY PROVIDED.

1. The scientific course of four years, containing all the subjects required by statute for State diplomas (life certificates). The degree of Bachelor of Science is conferred upon all that complete this course.

2. The didactic course of three years, containing all the branches required by statute for State certificates. The degree conferred for completing this course is Bachelor of Didactics.

3. The supplementary course for high school graduates. This course of study duly recognizes the work done by the public high schools, and adds just such work as is necessary to make a well qualified public school teacher. The completion of this course secures the degree of Bachelor of Science, or Bachelor of Didactics according to the grade of scholarship attained by the student.

4. The professional course for college graduates, giving them special opportunities to pursue studies in professional subjects. After one year's satisfactory study under the direction of the faculty, the degree of Bachelor of Science is received.

III.—CONDITIONS OF ADMISSION.

1. Age—At least sixteen years.
2. Scholarship—Fair knowledge of the common school branches.
3. Intention—Free instruction is granted by statute to all who declare their purpose of becoming students is to prepare to teach in the public schools of the State.

IV.—EXPENSES.

A contingent fee of not more than one dollar a month is required by statute. For convenience this is divided as follows, into term fees: Fall term, \$4; winter and spring term, each, \$6.

V.—THE PROVINCE OF THE SCHOOL.

This school is in no respect a duplicate of the other educational institutions of the State. It adheres strictly to the province assigned at its founding—that of preparing professional teachers for public schools. To attain this object, its courses of study are arranged and provided to meet the wants of all kinds of teachers

found in country and city schools. Its faculty is selected with the same purpose in view, so that each one may be a specialist in his department, and all may be thoroughly familiar with the needs of the public school teacher. It sends out annually into the schools over three hundred teachers, who are fitted through its agency to do skillful professional work for the improvement and development of public education.

Appropriation by the Twenty-fourth General Assembly, \$23,700.

PENITENTIARY AT ANAMOSA.

P. W. MADDEN.....	Warden, Clay County, 1894
T. W. PASSWATER	Deputy Warden
GEORGE ANDREWS.....	Assistant Deputy Warden
W. C. GILBREATH	Clerk
L. J. ADAIR, M. D.....	Physician
REV. GEORGE B. PEAK.....	Chaplain
MRS. A. C. MERRILL	Matron
J. N. GATE	Hospital Steward
RILEY JESSUP.....	Turnkey

The "additional penitentiary" was commenced in 1872, and has been built mainly by convict labor. It is a fine structure, containing several large work shops, warden's house, dining room, kitchen, laundry, etc. The department for criminal insane is a special feature of this prison, and has been open, for reception of inmates, for about two and one-half years, and at present contains about thirty of that class of convicts.

The department for females is being pushed rapidly towards completion, the walls being finished at present up to the top of the second story.

Religious services are held regularly each Sabbath. The most illiterate only have access to the day school. Immediately after the dinner hour they are gathered into the chapel and taught spelling, reading, writing, and arithmetic, so that none have gone out during the past two years who could not read and write fairly well.

The prison contains a fine library of over three thousand three hundred volumes, well selected and suitable for all classes of readers.

The number of prisoners at lock-up July 1, 1889, was two hundred and twenty-four; received from all sources since that time, two hundred and sixty-nine; total, four hundred and ninety-three. Number discharged during the term, two hundred and twenty-two; in confinement July 1, 1891, two hundred and seventy-one. However, thirty of above convicts received were sent from Fort Madison, and ten from United States Northern District of Iowa.

Appropriation by the Twenty-fourth General Assembly, \$19,400.

PENITENTIARY AT FORT MADISON.

E. C. McMILLAN.....	Warden
JAMES BEARD.....	Deputy Warden
M. T. BUTTERFIELD.....	Clerk
REV. H. M. MORGAN.....	Chaplain
AUG. W. HOFFMEISTER, M. D.....	Physician
A. L. STUBBS.....	Hospital Steward
ALLEN DAVISON.....	Turnkey

The main building and warden's house of this prison were completed late in 1841.

Labor of the convicts is let out to contractors, who pay the State a stipulated sum for services rendered, the State furnishing shops and necessary supervision in preserving order. Huiskamp Bro., the Iowa Farming Tool Company and the Fort Madison Chair Company, being the present contractors.

The prison has an excellent day school under the direction of chaplain; also a fine library of seven thousand volumes; a number of newspapers and magazines are sent by their publishers to the prison.

Religious services are held regularly.

Number in confinement July 1, 1889, was 380; received from all sources during the biennial period, 445; total, 825. Discharged

during the period, 419, leaving the number present at lock-up July 1, 1891, at 406.

Appropriation by the Twenty-fourth General Assembly, \$16,950.

SOLDIERS' HOME—MARSHALLTOWN.

COL. MILO SMITH, Marshalltown, *Commandant*.

FRED T. WELLS, Marshalltown, *Adjutant*.

B. E. EBERHART, Marshalltown, *Quartermaster*.

W. B. WATERS, Marshalltown, *Surgeon*.

COMMISSIONERS.

N. A. Merrell, De Witt, <i>Chairman</i>	1896
J. J. Russell, Jefferson, <i>Secretary</i>	1896
C. W. Burdick, Decorah, <i>Treasurer</i>	1894
Samuel B. Evans, Ottumwa.....	1898
S. L. Dows, Cedar Rapids.....	1894
Joseph R. Ratekin, Shenandoah.....	1898

This institution was created by the Twenty-first General Assembly, and the main building was completed and opened with appropriate ceremony November 30, 1887. Since that time other improvements have from time to time been added, prominent among which is the new hospital, completed during the past biennial period. The hospital is one hundred and thirty-one feet in length, sixty feet wide, with two stories above the basement with spacious verandas and balconies. On the first floor are the surgeon's rooms, dispensary, reception room and matron's room and seven dormitories, and dining room, eighteen by forty-two feet, in the rear of which is a kitchen twenty by thirty feet. On the second floor there are eight wards and dormitories. The water closets and baths for each floor are in a tower eighteen by twenty-five feet, reached by a well ventilated vestibule. Great care was taken to secure good ventilation and to have the building erected upon the most approved plans for buildings of this character. It is a

worthy monument of the gratitude of the State to those broken and feeble persons for whom it was erected.

There has been expended in the two years for improvements of grounds \$2,132.88; for support of the members, \$89,807.15, and for expense of commissioners, \$1,797.73. The cost of subsistence on the table from June 30, 1890, to June 30, 1891, was \$22,482; equals 16½ cents per ration. The average number of members from June 30, 1890, to June 30, 1891, was three hundred and fifty-three. Since the last biennial report, June 30, 1889, there have been three hundred and forty-eight members admitted, making a total of seven hundred and forty-three since the home opened. Of that number one hundred and seventy-five have been discharged, sixty-nine have died, and fifty-three dropped from the rolls for being absent without leave, leaving four hundred and forty-six belonging to the institution.

If a member stays away sixty days after the expiration of his leave of absence, he is dropped from the rolls.

Of the one hundred and seventy-five who have been discharged during the four (4) years since the home was established one hundred and fifty-nine were honorably discharged upon their own request and sixteen were discharged for violation of rules, and of the sixteen so discharged eight were re-admitted upon promises to obey the rules. Many of those honorably discharged were men with families who have received pensions and prefer to return home.

Appropriation by the Twenty-fourth General Assembly, \$6,530.

SOLDIERS' ORPHANS' HOME—DAVENPORT.

J. R. BOWMAN, *Superintendent*, Davenport.

Trustees—A. P. DOE, *President*, Davenport.....1898
 MRS. MARY J. KETCHUM, *Secretary*, Mt. Pleasant...1896
 J. G. BROWN, *Treasurer*, Marshalltown.....1894

This institution was opened for the reception of children, July 13, 1864. The Eleventh General Assembly assumed control of the

institution, providing a special fund for its maintenance, and otherwise providing for its management and permanent location at Davenport.

The trustees are elected by the General Assembly, in joint convention, at each regular session, and hold office for two years.

There is in connection with this institution, a school building, pleasant, commodious and well lighted, and it is the policy of the Board to have the course of instruction of the highest standard. A kindergarten is operated in connection for the very young pupils.

A library of over eight hundred volumes of well-selected juvenile literature is a source of pleasure and profitable entertainment to the children, as from necessity the pastimes and pleasures of the children are otherwise somewhat circumscribed; we feel that they should be well supplied with good books and reading matter of suitable character for their improvement and enjoyment.

It is the aim to provide the children with plenty of good, comfortable clothing, and to have them taught to take good care of the same. Their clothing is all manufactured at the home, the large girls assisting in its manufacture. The table is supplied with a good variety of plain, wholesome food, and a reasonable amount of luxuries and when the funds of the different appropriations fail, the support fund has to make up the deficiency; which necessarily causes a reduction of the luxuries from the table, that are so much enjoyed by the children.

During this biennial period two hundred and fifty-one children have been received. Of these one hundred and one were girls, and one hundred and fifty were boys. Two hundred and one have been dismissed to friends who have become able to receive them, or to carefully selected homes where they will continue to receive such care and training as will fit them for meeting successfully the stern realities of life.

Appropriation by the Twenty-fourth general assembly, \$12,500.

UNIVERSITY—IOWA CITY.

CHARLES A. SCHAEFFER, A. M. Ph. D., Iowa City.....	<i>President</i>
W. J. HADDOCK, Iowa City.....	<i>Secretary</i>
LOVELL SWISHER, Iowa City.....	<i>Treasurer</i>

Board of Regents—His Excellency, the Governor, *ex-officio President*
The Superintendent of Public Instruction, *ex-officio*.

<i>First District</i> —H. A. BURRELL, Washington.....	May 1, 1894
<i>Second District</i> —D. N. RICHARDSON, Davenport.....	1894
<i>Third District</i> —ALPHONSE MATTHEWS, Dubuque.....	1896
<i>Fourth District</i> —ALONZO ABERNETHY, Osage.....	1896
<i>Fifth District</i> —W. R. MONINGER, Albion.....	1898
<i>Sixth District</i> —A. W. SWALM, Oskaloosa.....	1894
<i>Seventh District</i> —J. D. MCCLEARY, Indianola.....	1894
<i>Eighth District</i> —C. A. STANTON, Centerville.....	1898
<i>Ninth District</i> —SHIRLEY GILLILAND, Glenwood.....	1898
<i>Tenth District</i> —B. F. OSBORN, Rippey.....	1896
<i>Eleventh District</i> —C. E. WHITING, Monona.....	1896

In July, 1840, congress passed an act providing for the setting apart of 45,938 acres within the Territory of Iowa, for the use and support of a university, whenever the Territory should become a State. By the adoption of the Constitution the people of the State accepted this grant of land and the policy was reaffirmed in the amended Constitution of 1857. At the first session of the General Assembly of the State, February 25, 1847, an act was passed locating and establishing the State University. By this act the public buildings in Iowa City were granted for the use of said University. The State, however, reserved the right to use such portion of the buildings as it needed until other quarters could be provided. Although the seat of government was removed to Des Moines in 1857, the United States District Court still retained the use of a portion of the old Capitol building, and it was not until 1860 that the University came into complete possession.

Up to 1860 the existence of the University was more formal than real. Regular meetings of the Board of Trustees were held, but owing to the inadequacy of the fund to sustain the institution, and

the use by the State for other purposes of the premises designed for it, a very little of the real work expected of the University was accomplished.

The first session was opened in the Mechanics' Academy in Iowa City, in March, 1855. At that time there were established a Preparatory, a Normal and a Collegiate Department, but almost the entire work done was in the first two. After three years, namely, in June, 1858, all departments were closed with the exception of the Normal Department, and remained so until September, 1860, when the two that had been suspended were again put into operation. Since that time the University has continued its regular sessions without interruption.

The early catalogues of the University show that it was in its first few years practically an academy, and that although a collegiate department was established the instruction in that department was about on a par with that given at the present time in the high schools and academies of the State. For the first few years five-sixths or more of the students were enrolled in the Preparatory Department or were pursuing studies of like grade in the Normal. Even in the Collegiate Department the range of instruction and the facilities for work were extremely limited. But since those days the institution has grown and has become a University in fact as well as in name. The several professional departments have been added, thereby furnishing the youth of the State with ample opportunity for obtaining instruction in law, in medicine, in dentistry, and in pharmacy. These several departments were added to the University as follows:

The Law Department in 1868, the Medical Department in 1870, the Homeopathic Medical Department in 1877, the Dental Department in 1882, and the Pharmacy Department in 1885.

The government of the University is committed to the charge of a Board of Regents, consisting of the Governor of the State, and the Superintendent of Public Instruction, *ex-officio*, and one member from each Congressional District who are elected by the General Assembly to serve six years.

The Collegiate Department embraces four courses of study: Classical, Philosophical, Scientific and Engineering. Four years are required to graduate in either one of these courses, and on completion the appropriate Bachelor's degree is granted.

In the Law Department the course of study extends through two years, and on completion thereof the graduate is given the degree LL. B., and admitted to practice before the State and United States Courts.

The Medical Department and the Homeopathic Medical Department require the student to pursue his studies during three courses of six months each, and on completion of such course the degree M. D. is granted.

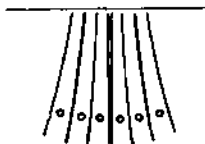
The Dental Department requires two years to complete the course and obtain the degree D. D. S. It is contemplated to require a full three years' course, at an early date.

The course in Pharmacy extends through two years and the degree Ph. G., is granted on its completion.

Summary of Enrollment—1890-1891, Collegiate Department, 366; Law Department, 161; Medical Department, 144; Homeopathic Medical Department, 44; Dental Department, 189; Pharmaceutical Department, 44. Total, 928, less 33 enrolled in two or more departments, leaves a total enrollment of 890; an increase in students from June, 1889, to June, 1891, of 269, or 43.8 per cent.

Number of instructors in all grades in 1889 was 54, number in 1891 was 74; an increase of 37 per cent.

Appropriation by the Twenty-fourth General Assembly, \$78,000



IOWA NATIONAL GUARD.

HIS EXCELLENCY, THE GOVERNOR, *Commander-in-Chief.*

STAFF OF THE COMMANDER-IN-CHIEF.

Major-General George Greene, Adjutant-General and Acting Quartermaster-General, Des Moines.

Brigadier-General, James Rush Lincoln, Inspector-General, Ames.

Brigadier-General M. M. Marshall, Commissary-General, Council Bluffs.

Brigadier-General Fred H. Little, Surgeon-General, Muscatine.

Brigadier-General W. H. C. Jaques, Judge-Advocate-General, Ottumwa.

Colonel, General Inspector Small Arms Practice.

Colonel, Chief of Engineers and Signal Officer.

Captain Clifford D. Ham, Military Secretary, Des Moines.

Aids-de-Camp, Rank of Lieutenant-Colonel: L. M. Martin, Des Moines; Hiram Neill, Sibley; W. W. Dodge, Burlington; J. H. McCoulogue, Mason City; T. S. Wand, Waterloo; H. L. Getz, Marshalltown; N. W. McIvor, Cedar Rapids; J. S. Wylie, Davenport; C. J. W. Saunders, Dubuque; J. B. Dougherty, Muscatine; Patrick Brennan, Creston; C. E. Bolter, Logan; Cato Sells, Vinton; Joseph G. Palmer, Rockwell City; James P. Donahue, Davenport; J. W. Alexander, Sidney; J. L. Dickey, Davenport; B. H. O'Meara, Cedar Rapids.

First Brigade.

(HEADQUARTERS, CENTERVILLE.)

Brigadier-General Henry H. Wright, Commanding.

Lieutenant-Colonel G. Watson French, Assistant Adjutant-General, Davenport.

Lieutenant-Colonel C. D. Jameson, Engineer and Signal Officer,
Iowa City.

Major John T. Hume, Assistant Inspector-General, Des Moines.

Major Inspector Small Arms Practice.

Major W. H. Goodrell, Judge-Advocate, Iowa City.

Major James T. Priestly, Surgeon, Des Moines.

Captain, Joseph T. Davidson, Quartermaster, Muscatine.

Captain, William E. Aitchinson, Commissary of Subsistence,
Council Bluffs.

Lieutenant, John A. Drake, Aid-de-Camp, Centerville.

Lieutenant, Walter S. Atee, Aid-de-Camp, Fort Madison.

SECOND REGIMENT.

Colonel, Parker W. McManus, Davenport.

Lieutenant-Colonel, James A. Guest, Burlington.

Major, John Rix, Fort Madison.

Major, Elliott E. Lambert, Newton.

Major, D. V. Jackson, Muscatine.

Adjutant,

Quartermaster,

Surgeon,

Assistant,

Chaplain,

Co. A. Keokuk, Captain, Henry A. Heaslip; 1st Lieut., Jno. A. Dunlap; 2d Lieut., Frank M. Fuller. Co. B, Davenport, Captain, Henry W. Gilbert; 1st Lieut., Rinaldo J. Muckle; 2d Lieut., Frank M. Parmelee. Co. C, Muscatine, Captain, Charles F. Garlock; 1st Lieut., William A. Blankeney; 2d Lieut., Edgar M. Hoover. Co. D. Washington, Captain, A. A. Rodman; 1st Lieut., John E. Allen; 2d Lieut., Livingston H. Hollingsworth. Co. E, Centerville, Captain,; 1st Lieut., Henry C. Haynes; 2d Lieut., William Bradley, Jr. Co. F, Ft. Madison, Captain, Alexander J. Windmayer; 1st Lieut., John Reiffenach; 2d Lieut., Henry G. Haessig. Co. G, Ottumwa, Captain, Daniel A. Emery; 1st Lieut., Harry H. Caughlan; 2d Lieut., Jessie W. Soule. Co. H, Burlington, Captain, Charles Willner; 1st Lieut., C. A. Schlichter; 2d Lieut., Cyrus C. Phillips. Co. I, Iowa City, Captain,
.....1st Lieut., Charles C. Stover; 2d Lieut., Asher W. Ely. Co.

K, Grinnell, Captain, Henry C. Spencer; 1st Lieut., Henry C. Burwell; 2d Lieut., A. C. Norris. Co. L, Newton, Captain,; 1st Lieut., D. Murray Galusha; 2d Lieut., Geo. A. Eastman. Co. M, Tipton, Captain, John T. Moffit, 1st Lieut., Walter Jeffers; 2d Lieut., W. T. Gilmore.

THIRD REGIMENT.

Colonel, Charles V. Mount, Shenandoah.
Lieutenant-Colonel, Albert W. Swalm, Oskaloosa.

Major, John C. Loper, Des Moines.

Major, Richard J. Gaines, Greenfield.

Major, William H. Evans, Red Oak.

Adjutant,

Quartermaster,

Surgeon,

Assistant Surgeon,

Chaplain,

Co. A, Des Moines, Captain, L. Parker Sherman; 1st Lieut., George A. Reed; 2d Lieut., Jas. E. Devore. Co. B, Villisca, Captain, Sterling P. Moore; 1st Lieut., John T. Poston; 2d Lieut., Leander M. Harris. Co. C, Glenwood, Captain, Melvin H. Byers; 1st Lieut. James W. Carter; 2d Lieut., Seth Deap. Co. D, Indianola, Captain, William S. Burnett; 1st Lieut., L. E. Conrad; 2d Lieut., Co. E, Shenandoah, Captain,; 1st Lieut., William W. Young; 2d Lieut., Harrison G. Mace. Co. F, Oskaloosa, Captain, John C. Fisk; 1st Lieut., Frank E. Wetherell; 2d Lieut., George R. Ferral. Co. G, Creston, Captain, William J. Duggan; 1st Lieut., William Toy; 2d Lieut., Co. H, Des Moines, Captain, G. D. Ellyson; 1st Lieut., H. P. Scoville; 2d Lieut., E. C. Worthington. Co. I, Bedford, Captain, Marcellus Miller; 1st Lieut., James M. Mills; 2d Lieut., Charles V. Dinges. Co. K, Red Oak, Captain, Matt Leach; 1st Lieut.,; 2d Lieut., J. E. Whelan. Co. L, Council Bluffs, Captain,; 1st Lieut., John W. Dixon; 2d Lieut., Charles F. Woodbury. Co. M, Greenfield, Captain, 1st Lieut., Nathan G. Harvey; 2d Lieut., E. S. Condon.

Second Brigade.

(HEADQUARTERS, CEDAR RAPIDS.)

Brigadier-General, W. L. Davis Commanding.

Lieutenant-Colonel George W. Weeks, Assistant Adjutant-General, Marshalltown.

Lieutenant-Colonel H. H. Canfield, Engineer and Signal Officer, Boone.

Major, Assistant Inspector-General.

Major Charles L. Davidson Judge-Advocate, Hull.

Major W. H. H. Gable, Surgeon, Osage.

Captain John M. Parker, Quartermaster, Independence.

Captain C. D. Hayden, Commissary of Subsistence, Dubuque.

Lieutenant Eugene S. Hubbard, Aid-de-Camp, Vinton.

Lieutenant James H. Rothrock, Jr., Aid-de-Camp, Cedar Rapids.

FIRST REGIMENT.

Colonel, Frank W. Mahin, Clinton.

Lieutenant-Colonel, Harvey R. Fuller, Waverly.

Major, Fred D. Merritt, West Union.

Major, Wm. G. Dows, Cedar Rapids.

Major, John McBurney, Charles City.

Adjutant,

Quartermaster,

Surgeon,

Assistant Surgeon,

Chaplain,

Co. A, Dubuque, Captain, William H. Thrift; 1st Lieut., B. F. Blocklinger; 2d Lieut., A. M. Jaeggi. Co. B, Waterloo, Captain E. S. Miller; 1st Lieut., Frank R. Fisher; 2d Lieut., Co. C, Cedar Rapids, Captain Ed H. Smith; 1st Lieut., Carl E. Given; 2d Lieut., John A. Reed. Co. D, Charles City, Captain; 1st Lieut., Frederick B. Roziene; 2d Lieut., C. B. Spaulding. Co. E, Clinton, Captain L. F. Sutton; 1st Lieut., Charles P. Chase; 2d Lieut., William H. Howes. Co. F, Waverly, Captain; 1st Lieut., George McGinness; 2d Lieut., John P. Brown. Co. G, Vinton, Captain John P. Matthews; 1st Lieut., William C. Hayes; 2d Lieut., Frank Withrow. Co. H, Independence, Captain, E. S. Stroman; 1st Lieut., Herbert A.

Allen; 2d Lieut., R. A. Campbell. Co. I, Waukon, Captain, R. A. Nichols; 1st Lieut., H. V. Duffy; 2d Lieut., W. S. Hart. Co. K, Osage, Captain, Charles F. Gardner; 1st Lieut., Theron G. Demerary; 2d Lieut., Harvey W. Brown. Co. L, Manshester, Captain, Dwight H. Finch; 1st Lieut., Floyd D. Morse; 2d Lieut., Frederick Hensey. Co. M, West Union, Captain,; 1st Lieut., Dexter O. Bishop; 2d Lieut., W. H. Butler.

FOURTH REGIMENT.

Colonel, C. E. Foster, Sioux City.
 Lieutenant-Colonel, James Rule, Mason City.
 Major, John R. Prime, Des Moines.
 Major, John W. Scott, Eldora.
 Major, W. B. Humphrey, Sioux City.
 Adjutant,
 Quartermaster,
 Surgeon,
 Assistant-Surgeon,
 Chaplain,

Co. A, Mason City, Captain, Isaac R. Kirk; 1st. Lieut., A. C. Swartz, 2d. Lieut., Co. B, Ferry, Captain, Steele Kenworthy; 1st. Lieut., J. E. Banyard; 2d. Lieut., John H. Pattes. Co. C, Webster City, Captain, Aug. F. Hoffmann; 1st. Lieut., Jesse W. Lee; 2d. Lieut., George H. Shaw. Co. D, Hampton, Captain, Sanford J. Parker; 1st. Lieut., Cyrus L. Jarnegan; 2d. Lieut., E. B. Brandon. Co. E, Hull, Captain, John Cornforth; 1st. Lieut., A. C. Carver; 2d. Lieut., W. H. Wilkinson. Co. F, Algona, Captain, Thomas F. Cooke; 1st. Lieut., Herman J. Edens; 2d. Lieut., C. T. Chubb. Co. G, Ft. Dodge, Captain, C. W. King; 1st. Lieut., W. T. Chantland; 2d. Lieut., W. D. Meservey. Co. H, Sioux City, Captain,; 1st. Lieut., Joseph A. Haley; 2d. Lieut., Lyman F. Gray. Co. I, Boone, Captain, Otto Hile; 1st. Lieut.,; 2d. Lieut., Co. K, Toledo, Captain, Luther E. Baker; 1st. Lieut., Samuel E. Clapp; 2d. Lieut., Charles J. Cooper. Co. L, Eldora, Captain,; 1st. Lieut.,; 2d. Lieut., George H. Wisner. Co. M, Marshalltown, Captain, Wm. W. Woods; 1st. Lieut., Ben. A. Rhodes; 2d. Lieut.,

STATE INDEBTEDNESS.

STATES AND TERRITORIES.	TOTAL COMBINED DEBT, LESS SINKING FUND.		PER CAPITA COMBINED DEBT.		STATE DEBT.	
	1890.	1880.	1890.	1880.	1890.	1880.
Alabama.....	18,980,897	18,007,774	\$12.51	\$12.26	12,413,196	12,370,904
Arizona.....	2,937,971	377,501	49.28	9.33	767,159
Arkansas.....	10,823,909	10,733,140	9.00	13.37	8,871,782	8,788,072
California.....	18,569,459	18,582,439	12.87	19.18	2,522,325	3,133,215
Colorado.....	8,411,037	3,627,742	20.41	18.67	599,861	148,388
Connecticut.....	23,703,478	22,007,661	31.76	35.33	3,740,200	4,967,600
Delaware.....	2,919,064	2,371,290	17.32	16.17	887,573	905,401
Florida.....	2,170,819	2,665,541	5.56	6.89	1,031,913	1,173,912
Georgia.....	20,272,005	19,648,265	11.03	12.74	10,449,542	9,917,862
Idaho.....	1,594,333	220,882	18.89	7.05	218,433	82,944
Illinois.....	41,841,649	46,388,888	10.94	15.07	1,184,907	1,446,488
Indiana.....	24,442,631	18,352,649	11.15	9.28	8,538,059	4,996,090
Iowa.....	11,275,319	8,137,797	5.90	5.01	245,435	545,435
Kansas.....	40,629,022	15,912,114	28.47	15.97	1,119,658	993,961
Kentucky.....	19,432,885	14,982,440	10.40	9.09	1,871,133	1,064,424
Louisiana.....	33,385,407	42,865,471	20.80	45.60	16,008,585	23,437,640
Maine.....	15,600,777	23,245,980	23.60	35.81	3,470,908	5,511,871
Maryland.....	42,175,408	41,429,179	40.46	44.31	8,434,368	11,118,866
Massachusetts.....	81,556,027	91,909,651	36.42	51.55	7,267,349	20,785,216
Michigan.....	16,941,928	12,055,902	8.09	7.36	5,306,294	3,252,758
Minnesota.....	26,060,029	11,328,433	20.01	14.51	2,239,482	5,417,360
Mississippi.....	6,011,347	4,955,789	4.06	4.38	3,503,009	3,324,084
Missouri.....	51,557,568	60,253,761	19.24	27.79	11,769,832	19,500,000
Montana.....	2,918,893	785,246	22.09	19.54	167,815	70,000
Nebraska.....	15,536,772	7,489,974	19.67	18.59	283,979	430,799
Nevada.....	1,337,501	1,369,765	29.23	22.48	509,625	875,242
New Hampshire.....	8,148,362	10,792,563	21.84	31.10	2,691,019	3,629,613
New Jersey.....	45,333,589	49,382,675	34.14	43.66	1,022,642	640,248
New Mexico.....	2,631,538	84,872	18.41	71	870,000
New York.....	201,783,217	218,845,804	33.84	48.06	2,308,290	7,658,222
North Carolina.....	11,117,445	17,982,538	8.87	12.83	7,703,100	15,422,045
North Dakota.....	3,842,790	131,726	21.03	3.97	703,790
Ohio.....	71,065,388	53,044,175	19.35	16.50	7,135,808	10,022,721
Oregon.....	2,479,860	848,592	7.90	4.86	1,685	511,376
Pennsylvania.....	71,041,675	107,201,692	13.51	25.09	4,068,610	13,883,216
Rhode Island.....	13,042,117	12,971,063	37.75	46.91	422,983	1,700,736
South Carolina.....	13,295,637	14,185,060	11.55	14.25	6,953,582	7,478,298
South Dakota.....	8,613,707	897,134	20.11	8.82	871,600
Tennessee.....	29,543,843	40,750,137	16.71	26.42	19,695,974	30,802,268
Texas.....	20,172,663	11,694,198	9.02	7.34	4,317,515	5,650,213
Utah.....	767,501	116,251	3.69	81	9,120
Vermont.....	3,785,373	4,490,188	11.39	13.54	148,116	151,020
Virginia.....	50,837,315	45,518,778	30.70	30.09	34,227,234	32,764,200
Washington.....	3,145,659	239,311	9.00	3.10	300,000
West Virginia.....	2,532,460	1,640,935	3.32	2.05	184,511	127,511
Wisconsin.....	10,440,580	12,085,984	6.19	9.19	2,265,391	2,462,049
Wyoming.....	1,647,381	205,482	27.14	9.88	320,000	17,000
District of Columbia.....	19,781,050	22,498,323	85.80	126.66	10,781,050	22,498,323

* Iowa debt paid April, 1892.

a \$1,833,000 bonds issued to refund \$2,008,000, both inclusive.

b Includes \$3,703,757 held in treasury as cash.

c Includes \$1,543,145 held in treasury as cash.

COLUMBIAN COMMISSION.

First District—THEO. GUELICH, Burlington.

Second District—H. W. SEAMAN, Clinton.

Third District—F. N. CHASE, Cedar Falls.

Fourth District—JAMES O. CROSBY, Ganavillo.

Fifth District—S. B. PACKARD, Marshalltown.

Sixth District—J. W. JARNAGIN, Montezema.

Seventh District—HENRY STIVERS, Des Moines.

Eighth District—S. H. MALLORY, Chariton.

Ninth District—CHAS. ASHTON, Guthrie Center.

Tenth District—JOHN F. DUNCOMBE, Fort Dodge.

Eleventh District—WM. HAMILTON DENT, Le Mars.

Officers and Committees, President, James O. Crosby; Vice-President, John F. Duncombe; Secretary, F. N. Chase; Treasurer, Wm. H. Dent.

Executive Committee, Messrs. Mallory, Packard, Seaman.

Auditing Committee, Messrs. Stivers, Guelich, Packard.

IOWA OFFICIALS OF THE COLUMBIAN EXPOSITION.

Chief of the Bureau of Agriculture.

W. I. BUCHANAN, Sioux City.

U. S. Commissioners for Iowa.

W. F. KING, Mt. Vernon; JOSEPH EIBÖCK, Des Moines.

Alternates.

JOHN HAYES, Red Oak; CHAS. E. WHITING, Whiting.

Members of Woman's Board of U. S. Commissioners for Iowa.

MRS. WHITING S. CLARK, Des Moines.

MISS ORA E. MILLER, Cedar Rapids.

Alternates.

MRS. IRA. F. HENDRICKS, Council Bluffs.

MISS MARY B. HANCOCK, Dubuque.

It is now demonstrated that the World's Fair will be an immense display, and the Iowa Commission have already found it necessary to devote considerable attention to their work. The nations will present displays of their industry, civilization and culture. The States of the American Union will make vast exhibits of their productions. Each member of this commission desires that the Iowa exhibit shall be of such fullness and excellence as to fitly honor the noble State they represent. Iowa has world wide fame for the fertility of its soil and agricultural excellencies. It is famous for the fineness of its fruits, the excellence of its dairy products, the intelligence of citizenship, the vastness and excellence of its herds, its educational achievements and the excellence of its moral and social life. Its commission feel that they but voice the sentiment of the people of this beautiful State, when they say that Iowa must make such an exhibit as shall do it fitting honor in the pending exhibition of the world's excellencies. Should Iowa fail to take a front position in the state exhibits, then Iowa will stand degraded in the world's presence. The Iowa Commission does not think that any citizen of Iowa will consent that this State shall suffer such debasement, and it appeals to the manhood and womanhood of Iowa to aid in making our State exhibit in the great World's Exposition so full and so excellent that their State shall have honorable rank in that great convention of States and Nations.

To secure an exhibit that shall properly represent our beautiful and prosperous Iowa, requires industrious, well directed effort and ample means. A building of spacious dimensions and stately architecture is an indispensable necessity. The procuring, transporting, arranging and caring for such a display as will do us honor, must involve expense. It may reasonably be expected that from four hundred thousand to six hundred thousand of the people of Iowa will attend the great fair. They will need information and attention. A large sum should be offered in premiums for a live stock exhibit. Iowa must not only show the finest of her grains and fruits, but the very finest animals in her vast flocks and herds must be shown at the great fair. It must be evident to all that the Iowa Columbian Commission will be powerless to meet its great responsibilities unless ample means are placed at its disposal.

This commission, reposing full confidence in the intelligence, liberality and patriotism of their fellow citizens, are laying broad

plans to secure such an exhibit of the education, art, industry, invention, manufacture, agricultural and horticultural productions and other resources and excellencies of its business, social and religious life, as shall win our queenly Iowa due praise. The amount of money that our coming General Assembly should appropriate for an Iowa exhibit may be better estimated by considering what other States are appropriating for their exhibits. California, in the far away west and Pennsylvania, in the distant east, have each set apart \$800,000, and will add largely to their appropriations by private munificence. Missouri has appropriated \$150,000, and the citizens of St. Louis propose to supplement that appropriation by an addition of \$100,000. The new State of Washington, in the far northwest, has made an appropriation of \$100,000, while Illinois has appropriated \$800,000, placing \$80,000 in the hands of a committee of women for an exhibit of womanly work. The work of Iowa's noble womanhood must have place in an Iowa exhibit, and liberal means must be awarded the women of Iowa, that they make an honorable display of their achievements, in the beautiful, the useful and the honorable. The commisson are laboring in complete harmony of purpose to honor Iowa by their work, and they desire in their effort the hearty and harmonious co-operation of the citizenship of the State.

The Iowa Columbian Commission, the first in the field secured by its committee, the first choice of ground for an Iowa building and exhibit. The site selected is pronounced the most inviting offered in the six hundred acres of beautiful parks selected for the great fair. The Iowa Commission desires to so add to its beauty by an exhibit of the excellencies of Iowa as to make it supremely attractive. Given a liberal appropriation by the coming General Assembly and the harmonious co-operation of the people of Iowa, the Commission is assured that the people of Iowa will not only derive unspeakable pleasure from the exhibition, but will also derive from it supreme advantages to their business interest and their social life. The wise improvement of this opportunity will be to Iowa a great educational, industrial and social blessing.

Appropriation by the Twenty-fourth General Assembly, \$125,000.

The Aldrich Collection.

Among the various objects which have found their way into our New Capitol, there is probably none which attracts more attention from intelligent visitors than this well known collection. In the beginning it was intended that it should consist only of autograph letters, manuscripts and portraits; but owing to the fact that generous people have felt inclined to present other objects to the State, it has been made to include many items for which, no doubt, other quarters will, in the near future, be provided. At the start it was the gift of Mr. and Mrs. Charles Aldrich, then living at Webster City, Hamilton county. They presented the collection to the State on the conditions that it should be kept by itself, in suitable cases, in the State Library, and that they should be permitted to make additions to it from time to time. This was in 1884. The donors have continued to add to their first gift until now. The legislature of 1890, by a unanimous vote, appropriated \$3,000 for "the collection and preservation of historic records and other valuable material relative to the history of Iowa," under direction of the trustees of the State Library. This work was assigned to Mr. Aldrich, in whose charge it still remains. The Collection on exhibition in the State Library comprises many hundreds of original letters, manuscripts and fine portraits. Among matters of special interest may be named a collection of letters and other written memoranda, by all the Presidents of the United States, and all the Governors of Iowa, with copies of the most authentic engraved portraits; original manuscripts of Queen Victoria, Robert Burns, Sir Walter Scott, Lord Tennyson, Thackeray, Dickens, Carlyle, Matthew Arnold, McCauley, Bancroft, Longfellow, Bryant, Lowell, Whittier, Dr. O. W. Holmes, Walt Whitman, Mrs. Stowe, Mrs. Julia Ward Howe, Margaret Fuller, the Carey sisters and hundreds of others. This Collection fills four large cases, each containing nearly two hundred drawers, and has long since outgrown its present quarters. Better accommodations should be provided in the near future for the growth and maintenance of this—perhaps the finest collection of its kind—in the United States. It is always open to the free inspection of the people, the cases having been planned by Mr. Aldrich for the purpose.

LIST OF COUNTY

COUNTY.	AUDITOR.	CLERK OF COURTS.	TREASURER.
Adair.....	D. W. Young.....	Beth W. Mount.....	A. D. Crooks.....
Adams.....	E. H. Sheppard.....	G. G. Williams.....	H. E. Westrope.....
Allamakee.....	J. M. Collins.....	Wm. S. Hart.....	J. F. Dougherty.....
Appanoose.....	J. M. Willett.....	John Elliott.....	James Merritt.....
Audubon.....	Frank P. Rees.....	Chas. H. Vail.....	John C. Dawson.....
Benton.....	S. P. Van Dike.....	John M. Lehr.....	Alex. Runyon.....
Black Hawk.....	B. J. Rodamar.....	A. J. Edwards.....	F. M. Shoemaker.....
Boone.....	F. E. Outler.....	John S. Freidley.....	Duncan Grant.....
Bremer.....	Irving Blies.....	Robert O'Day.....	Herman Schultz.....
Buchanan.....	H. F. Sill.....	L. F. Springer.....	James A. Poor.....
Buena Vista.....	J. W. Warren.....	J. W. Dupree.....	C. W. Moore.....
Butler.....	E. J. Davis.....	E. W. Virden.....	F. P. Bolton.....
Calhoun.....	N. R. Hutchinson.....	T. O. Gregg.....	W. N. Brown.....
Carroll.....	F. W. Krause.....	E. M. Funk.....	J. C. Delaney.....
Cass.....	R. M. Murray.....	Frank P. H. Daly.....	T. W. Brown.....
Cedar.....	A. C. Laubscher.....	D. A. Downing.....	R. R. Leech.....
Cerro Gordo.....	L. M. Van Auken.....	W. A. Burnap.....	O. A. Brownell.....
Cherokee.....	L. W. Beal.....	Orson B. Fobes.....	Wm. B. Chick.....
Chickasaw.....	J. A. McClurg.....	Joe H. Penberthy.....	James Casey.....
Clarke.....	F. M. Stacy.....	R. M. Lewis.....	Albert Cooley.....
Clay.....	G. E. Phelps.....	A. H. Cheney.....	C. E. Runyan.....
Clayton.....	E. W. Adams.....	M. P. Dunn.....	Chas. Roegnitz.....
Clinton.....	Er. Dieckmann.....	D. R. Markham.....	Paul Lubbers.....
Urawford.....	T. J. Rasp.....	P. A. Schlumberger.....	Geo. Richardson.....
Dallas.....	Wm. Roberts.....	A. M. McColl.....	Thos. Wright.....
Davis.....	I. T. Dabney.....	A. H. Dodge.....	H. O. Leach.....
Decatur.....	Chas. P. Shaffner.....	T. H. Schenok.....	J. A. Caster.....
Delaware.....	S. M. Chase.....	F. H. Paul.....	H. O. Haerberle.....
Des Moines.....	Paul Guellich.....	W. D. Ingram.....	E. S. Burras.....
Dickinson.....	Chas. T. Chandler.....	John S. Everett.....	O. Oliver.....
Dubuque.....	M. J. McCullough.....	P. H. Halpin.....	Paul Traut.....
Emmet.....	Edwd D. Doughty.....	J. D. Rutan.....	John M. Barker.....
Fayette.....	Ed. A. Kreamer.....	R. R. Pember.....	J. W. Guin.....
Floyd.....	D. G. Campbell.....	John S. Bradley.....	T. W. Clapp.....
Franklin.....	T. E. B. Hudson.....	G. R. Miner.....	N. W. Beebe.....
Fremont.....	W. S. Potts.....	P. G. Cowles.....	J. M. Alexander.....
Greene.....	E. P. French.....	J. W. Huntington.....	D. L. Howard.....
Grundy.....	R. M. Finlayson.....	E. H. Allison.....	R. W. Sayre.....
Guthrie.....	A. McClaran.....	H. W. Kellogg.....	D. H. Brumbaugh.....
Hamilton.....	Will. F. Smith.....	John Robinson.....	J. O. Leaning.....
Hancock.....	Geo. P. Hardwick.....	Wesley Aldridge.....	Wm. Shattuck.....
Hardin.....	J. M. Stout.....	J. W. Scott.....	Mark W. Moir.....
Harrison.....	A. W. Mintun.....	W. T. Howard.....	L. E. Massie.....
Henry.....	John Wertz.....	H. A. Geeseka.....	John G. Budde.....
Howard.....	E. R. Thompson.....	Jonu L. Bowman.....	H. C. Sallsbury.....
Humboldt.....	Geo. C. McCauley.....	L. R. Baker.....	D. R. Miles.....
Ida.....	H. A. Dessel.....	W. E. Johnston.....	J. G. Eicholtz.....
Iowa.....	J. T. McGuire.....	M. A. SImmons.....	E. F. Knepper.....
Jackson.....	Ins. McKillip.....	O. U. Kucheman.....	H. B. Hubbell.....
Jasper.....	J. T. Hurt.....	N. Townsend.....	Frank B. Wittmer.....
Jefferson.....	F. N. Huckney.....	Fred. M. Taylor.....	John F. Loehr.....
Johnson.....	W. F. Murphy.....	Max Otto.....	Dennis Maher.....
Jones.....	W. A. Miller.....	R. M. Bush.....	F. M. Rhodes.....

OFFICERS FOR 1892.

RECORDER.	COUNTY ATTORNEY.	SHERIFF.	SUP'T OF SCHOOLS.
B. O. Brown.....	F. H. Gaines.....	J. H. Ourley.....	C. L. Wilson.
J. A. Lovejoy....	J. W. Blzby.....	J. H. Eldridge....	J. M. Bixler.
E. D. Purdy.....	Henry Dayton....	J. B. Minert.....	Wm. J. Mitchell.
W. M. Oree.....	C. F. Howell.....	Wm. Bray.....	P. H. Bradley.
T. H. Beason....	E. C. Carpenter..	Wm. S. Armstrong.	D. P. Bepass.
D. D. Johnson....	Cato Sells.....	J. C. Downs.....	E. K. McGogy.
C. D. Becker.....	C. W. Mullan.....	H. B. Hoxie.....	J. L. Buechels.
John L. Engstrom	J. R. Whitaker....	J. B. Patterson....	B. P. Holst.
Henry Kasemeier	A. F. Brown.....	John Sager.....	S. F. Fiester.
J. W. Foreman....	H. W. Holman....	W. M. Higbee.....	W. E. Parker.
A. C. Smith.....	H. F. Galpin.....	Orville James....	Thomas Walpole.
M. J. Kelley.....	W. A. Lathrop....	Thomas Walsh....	Geo. F. Wood.
A. J. Scott.....	E. C. Stevenson....	J. M. Stewart.....	L. L. Taylor.
M. J. Helres.....	J. H. Ingwersen..	P. J. Hamill.....	F. T. Salmen.
A. S. Esbelman..	T. B. Swan.....	N. N. Jones.....	W. C. Moyer.
C. A. Eldenour..	Sam. S. Wright....	Frank Nachbaur..	W. L. Etter.
W. H. Preadan..	J. J. Clark.....	W. C. Clark.....	A. R. Sale.
J. P. B. Primrose	A. C. Hobart.....	Daniel Unger.....	Miss Eva L. Gregg.
J. E. Noble.....	T. C. Clary.....	F. W. Brown.....	W. J. Nugent.
Gora E. Humiston	John Chaney....	Monroe Campbell.	Capitola Mardis.
Mrs. Dickinson..	A. C. Parker.....	P. W. Madden....	John Dolvin.
F. H. Sell.....	D. D. Murphy.....	J. J. Kaun.....	H. O. Bishop.
F. J. McLaughlin	A. R. McCoy.....	W. M. Desmond....	J. Q. Jafferles.
W. W. Cushman..	E. Shaw Van.....	John Dettman....	Henry Kelly.
J. W. Henderson.	D. W. Woodin....	S. S. Zenor.....	W. J. Hadley.
M. Downing....	Geo. T. Sowers....	W. H. Curry.....	Ed. T. Matthews.
Jas. Grandstaff.	O. W. Hoffman....	G. W. Lefollett..	A. A. Roy.
G. H. Morley....	E. C. Perkins....	G. H. Odell.....	A. O. Stanger.
Nils Anderson..	Geo. S. Tracy....	S. B. Hunt.....	E. G. Willard.
Harvey Wood....	Albert W. Osborn.	Peter E. Narey..	H. B. Young.
John T. Kearns..	M. C. Matthews....	Thomas F. Phillips	John G. Regan.
Samuel Collins..	J. G. Myerly.....	James A. Rae.....	W. A. Ladd.
J. G. McMasters	D. W. Clements..	H. R. O'Neel....	F. D. Merritt.
H. B. Nies.....	Robert Eggert....	Robert Linden....	L. H. Sunderlin.
H. E. Latham....	D. W. Dow.....	W. T. O. Kule....	T. H. Hacker.
L. F. Kline.....	P. H. Hoop.....	R. S. Tate.....	C. W. Durrette.
H. C. Sayre....	Perry D. Kose....	J. E. Dodge.....	W. E. Jenzison.
John P. Suttman.	E. J. Williamson.	Thomas Brown....	W. W. Taylor.
J. H. Morris....	W. H. Stiles....	J. W. Brown.....	L. M. Swindler.
J. R. C. Hunter..	A. N. Boeye.....	H. L. Corbin....	J. H. Richard.
J. S. Stoddart..	W. E. Bradford..	A. W. Schmale....	C. H. Grove.
A. M. Caldwell..	H. L. Huff.....	John T. Boylan..	Mrs. M. A. Tanner.
T. N. Berry.....	John A. Berry....	A. Coulthard....	M. L. Dakan.
Mrs. S. H. Osgood	H. A. Ambzler....	George Van Beek.	O. W. Larkin.
John Mulholland	Frank Sayre....	F. P. Howlett....	E. B. Champilu.
J. B. Swain.....	F. M. Miles.....	F. J. Weir.....	Loren Hezzelwood.
W. J. Scott.....	Edgar Buchanan.	P. O. Van Wagoner	W. F. Kopplin.
A. J. Oldaker....	J. T. Beem.....	Thomas Boyle....	J. N. Stahl.
M. J. Nelson....	F. D. Kelsey....	O. H. McCaffrey..	L. B. Parshall.
Joe Cunningham	W. G. Clements..	Milton A. McCord.	C. O. McLain.
Geo. B. Waltz....	W. G. Ross.....	S. S. Crane.....	Allice L. Heald.
Joseph Cerney..	C. S. Ranck.....	John J. Englert..	Wm. J. Baldwin.
James Robertson	F. O. Ellison....	W. A. Hogan.....	E. R. Moore.

LIST OF COUNTY

COUNTY.	AUDITOR.	CLERK OF COURT.	TREASURER.
Keokuk.....	W. H. Richardson.	J. F. Gibbons.....	T. B. McWilliams..
Kossuth.....	J. B. Hofins.....	A. A. Brunson.....	T. H. Lantry.....
Lee.....	John Schroeder.....	H. C. Stempel.....	C. J. Montandon...
Linn.....	J. E. Bromwell.....	D. W. Reynolds.....	Joseph S. Lake.....
Louisa.....	J. S. Kelly.....	H. M. Holler.....	N. W. McKay.....
Lucas.....	Leonard Manning.	O. E. Payne.....	H. G. Curtis.....
Lyon.....	A. M. Ringham.....	H. A. Nichols.....	C. D. Manning.....
Madison.....	G. W. Poffinbarger.	W. C. Newlon.....	I. W. Horn.....
Mahaska.....	M. D. Burket.....	Frank E. Smith.....	Chas. V. Hoffman..
Marion.....	F. M. Edwards.....	A. C. Bussey.....	L. O. Dooley.....
Marshall.....	J. O. Willits.....	James Cammack.....	S. A. Emery.....
Mills.....	E. B. Brown.....	J. E. Ebaugh.....	A. D. French.....
Mitchell.....	E. E. Prime.....	F. O. Bronson.....	J. B. Sheehan.....
Monona.....	G. A. Douglas.....	E. C. Hildreth.....	J. M. Hathaway.....
Monroe.....	J. W. Van Gilder.....	John W. H. Griffin.	John M. Coffman.....
Montgomery.....	E. S. Rogers.....	J. E. Whelan.....	Joel Carey.....
Muscatine.....	W. H. Johnson.....	W. H. Hughes.....	G. M. Scott.....
O'Brien.....	C. H. Winterble.....	J. W. Walter.....	Henry Rerick.....
Osceola.....	J. S. Reynolds.....	Will Thomas.....	Jas. E. Townsend..
Page.....	R. U. McClenahan.	G. L. Shaul.....	O. H. Frink.....
Palo Alto.....	P. V. Nolan.....	C. E. Clark.....	E. P. McEvoy.....
Plymouth.....	Fred Becker.....	M. B. Tritz.....	J. F. Albright.....
Pocahontas.....	T. F. McCortan.....	W. O. Ralston.....	J. N. McClellan.....
Polk.....	Amos W. Brandt.....	Wm. Musson.....	Chas. H. Dilworth.
Pottawattamie..	I. E. Hendricks.....	T. S. Campbell.....	W. B. Reed.....
Poweshiek.....	F. W. Porter.....	J. H. Patton.....	C. W. Rowe.....
Ringgold.....	Edgar Sheldon.....	Jas. H. Burke.....	Thomas Campbell..
Sac.....	C. O. Cleveland.....	Charles L. Early.....	E. G. Wilson.....
Scott.....	O. C. Campbell.....	W. J. Brohard.....	H. C. Struck, Jr....
Shelby.....	J. W. French.....	O. P. Wyland.....	J. H. Kuhl.....
Sioux.....	T. J. Deck.....	M. J. Finch.....	W. H. Morgan.....
Story.....	A. P. King.....	C. M. Morse.....	T. J. Miller.....
Tama.....	A. O. Armington.....	G. A. Edwards.....	A. F. Leusch.....
Taylor.....	M. Miller.....	S. M. McKissick.....	Wm. Cobb.....
Union.....	J. L. Wilson.....	D. Davenport.....	J. R. Young.....
Van Buren.....	C. C. Walker.....	James J. Israel.....	John W. Burns.....
Wapello.....	James Hicks.....	John Sheehan.....	I. D. Mowery.....
Warren.....	Solomon Hodson.....	J. H. Derrough.....	S. W. Conrad.....
Washington.....	J. M. Lytle.....	S. W. Neal.....	A. J. Dawson.....
Wayne.....	Alex. Mardis.....	F. M. Smith.....	W. P. Park.....
Webster.....	John Wolfinger.....	D. J. Haire.....	Chas. W. Newton.....
Winnebago.....	I. J. Kessey.....	G. S. Gilbertson.....	S. H. Larson.....
Winneshiek.....	J. W. Daubney.....	E. D. Field.....	Henry Yager.....
Woodbury.....	J. J. Jordan.....	R. E. Sackett.....	W. A. Kifer.....
Worth.....	A. C. Blackmore.....	K. K. Lowan.....	G. N. Hangen.....
Wright.....	A. A. Taft.....	W. V. Palmer.....	F. O. Hartshorn....

OFFICERS—CONTINUED.

RECORDER.	COUNTY ATTORNEY.	SHERIFF.	SUP'T OF SCHOOLS.
Thomas Kelly	D. T. Stockman	A. D. Long	Geo. L. Bartow.
L. O. Smith	W. L. Joslyn	J. G. Grabam	B. F. Reed.
Edward Mumm	D. F. Miller, Jr.	John Kerr	W. C. Anderson.
C. C. Mentzer	John M. Redmond	Dan. K. Kinley	F. S. Thompson.
Nora Cornelius	A. W. Jarvis	Isaac Bluck	Lizzie Hughes.
J. B. Smith	O. A. Bartholomew	C. F. Gartin	Miss C. E. Allen.
S. S. Wold	H. G. McMellan	J. D. Wilson	D. E. McMullen.
Caroline Murray	Frederick Mott	M. E. Bennett	T. H. Stone.
Jerrel Carver	Byron W. Preston	J. M. Timbrell	Effie H. Rogers.
T. L. Conrey	G. W. Crozier	J. M. Amos	Mrs. M. Harsin.
Miss Lou H. Hole	J. L. Carney	J. B. Pence	E. P. Fogg.
C. M. Sharp	L. T. Genuug	W. P. Campbell	O. R. Patrick.
C. Larson	G. F. Humbert	H. L. Wilson	R. O. Barrett.
J. T. Law	H. Chrisman	W. F. Hawthorne	E. Christie.
Ed. I. Ramsay	Fred Townsend	Jas. P. Lambertson	A. G. Henderson.
J. T. Stafford	R. W. Beeson	Geo. R. Logan	W. W. Montgomery.
J. B. Hudson	E. M. Warner	Daniel McCurdy	E. A. Albee.
F. D. Mitchell	J. B. Dunn	W. H. Noyes	Ella Beckerson.
W. H. Gates	G. W. Lister	John F. Stamm	F. W. Huhn.
J. A. Ekeroth	W. P. Ferguson	Lewis Akin	C. O. Hodges.
Lewis Stuehmer	B. E. Kelly	H. H. Jacobs	P. H. Donlon.
Wallace Winslow	Patrick Furrell	W. M. Boyle	Carrie A. Byrne.
R. D. Bolland	C. C. Delle	J. A. Crummer	Cleland Gilchrist.
Geo. C. Sims	W. A. Spurrier	J. D. McGarraugh	W. A. McCord.
W. H. Thomas	J. P. Organ	J. T. Hazen	J. K. Cooper.
S. C. Neff	J. P. Lyman	L. J. White	S. W. Heath.
B. F. Talley	R. H. Spence	A. E. Holland	J. H. Richardson.
W. F. Moyer	R. M. Hunter	H. B. Allen	Ohas. E. Stallcop.
F. Aschermann	Fred Heinz	H. L. Jones	C. L. Suxdorf.
F. W. Parker	J. B. Whitney	G. S. Rainbow	J. D. Dunlavy.
O. D. Tiddick	Wm. Hutchison	P. R. Schaup	J. C. Trainer.
H. C. Duca	M. P. Webb	O. G. Ashford	J. F. Reed.
G. A. Hutchison	James Fowler	E. C. Fosier	W. L. Bywater.
Wm. F. Johnston	L. T. McConn	K. Vickery	Miss F. Rutledge.
R. H. Botleman	P. C. Winter	J. B. Wray	Chas. Emerson.
Peter E. Walker	W. R. Wherry	James Elerick	John H. Landes.
J. M. Kussart	C. A. Walsh	J. W. McIntire	Geo. Phillips.
M. F. Clark	O. O. Brown	H. A. Stierwalt	W. G. Stanley.
W. P. Moothart	C. J. Wilson	J. W. Teeter	Miss Lucy Swisher.
O. B. Sutton	H. K. Evans	T. J. Teegarden	O. A. Niday.
D. A. Peterson	Jas. Martin	J. A. Adams	M. J. Mitchell.
O. S. Olson	C. L. Nelson	M. C. Wheeler	W. A. Chapman.
T. A. Suros	M. J. Carter	O. N. Norgard	H. L. Coffeen.
O. A. Demun	T. F. Bevington	D. F. Magner	J. S. Shoup.
T. L. Ringham	Ed. Collin	H. R. Cornick	H. A. Dwelie.
G. L. Cutler	C. F. Peterson	John H. Howell	G. T. Eldridge.

Members of the Twenty-fourth General Assembly.

SENATE.

Distric	NAME.	POST-OFFICE AD- DRESS.	COUNTIES IN DISTRICT.	OCCUPATION.	NATIVITY.	Years In Iowa.	Age.
17	Andrews, H. F.	Audubon.	Audubon, Dallas, Guthrie	Lawyer.	Maine.	26	47
42	Bailey, A. K.†	Decorah.	Winnesiek, Howard	Journalist.	New York	31	56
49	Bishop, L. H.	Matlock	Lyon, Sioux, Osceola, O'Brien	Farmer.	New York	19	56
34	Bolter, L. R.†	Logan	Harrison, Monona, Craw- ford.	Lawyer.	Ohio.	28	57
43	Brower, N. V.††	Garner.	Hancock, Cerro Gordo, Franklin.	Farmer.	Michigan.	21	48
8	Chantry, A. J.‡	Malvern.	Mills, Montgomery	Farmer.	Iowa.	64	50
18	Cleveland, W. F.†	Harlan.	Cass, Shelby	Banker.	New York	21	47
14	Conaway, A. B.	New Sharon.	Mahaska	Physician.	Ohio.	19	41
46	Dent, W. H.‡	Le Mars.	Plymouth, Cherokee, Ida.	Banker.	Illinois.	16	48
9	Dodge, W. W.†	Burlington.	Des Moines.	Lawyer.	Iowa.	37	37
29	Engle, Pharr†	Newburg.	Jasper	Physician.	Ohio.	21	51
36	Eperoff, John.	Farmersburg.	Clayton, Adams	Farmer.	England.	40	52
6	Finan, Geo. L.†	Bedford.	Taylor, Adams	Lawyer.	New York	23	45
47	Funk, A. B.††	Spirit Lake.	Dickinson, Clay, Kossuth, Emmet, Palo Alto	Editor.	Illinois.	20	37
22	Gardner, S. W.‡	Lyons	Clinton.	Lumber.	Illinois.	23	45
30	Gatch, O. H.†	Des Moines	Polk.	Lawyer.	Ohio.	23	50
20	Gobbie, J. M.†	Muscatine.	Muscatine, Louisa	Merchant.	Iowa.	42	42
24	Green, J. A.	Stone City.	Jones, Cedar.	Contractor.	Ireland.	24	47
19	Greenweg, Wm.††	Council Bluffs.	Pottawtannic.	Merchant.	Germany	31	53
16	Hager, A. L.	Greenfield.	Adair, Madison	Lawyer.	New York	35	41
23	Harmon, M. W.	Independence.	Buchanan, Delaware.	Lawyer.	Ohio.	36	47
5	Harsh, J. B.††	Oreston.	Union, Decatur, Kingfold	Banker.	Ohio.	20	46

23 Hurlst, Alfred	Maquoketa	Jackson	England	40 47
11 Jamison, Jas. H.	Osceola	Clarke, Warren	Iowa	32 32
41 Jewett, O. F.†	Polo Station	Worth, Mitchell, Winne- bago	Maine	22 55
25 Kelly, M. J.†	Williamsburg	Iowa, Johnson	Ireland	34 41
1 Kent, Wm. G.†	Fort Madison	Lee	Pennsylvania	49 54
4 Lewis, L. W.†	Seymour	Wayne, Lucas	Illinois	9 31
31 McCall, T. C.	Nevada	Story, Boone	Ohio	45 64
50 Mack, E. E.†	Storm Lake	Buena Vista, Humboldt, Pocahontas	Vermont	28 41
40 Mattoon, L. B.†	Elgin	Fayette, Allamakee	New York	16 44
45 Monnat, J. J.†	Belle Plaine	Benton, Tama	Bohemia	22 42
27 Oleson, O. M.	Fort Dodge	Webster, Calhoun	Norway	21
30 Palmer, D. J.†	Washington	Washington, Henry	Pennsylvania	35 52
38 Parrott, Matt.†	Waterloo	Black Hawk, Grundy	New York	35 54
7 Perkins, G. W.†	Farragut	Fremont, Puge	New Hampshire	20 59
15 Perry, T. B.	Abia	Monroe, Marion	Ohio	41 39
44 Reiniger, R. G.†	Charles City	Floyd, Chickasaw	Ohio	34 56
3 Reynolds, E. M.	Centerville	Appanoose, Davis	Indiana	42 48
48 Rich, Thomas†	Carroll	Carroll, Sac, Greene	Pennsylvania	22 60
21 Schmidt, Wm. O.†	Laveauport	Scott	Iowa	35 35
35 Shields, Jas. H.†	Dubuque	Dubuque	Missouri	49 49
13 Smith, J. J.†	Ottumwa	Wapello	Iowa	37 37
30 Smith, R. S.	Parkersburg	Hutler, Bremer	Pennsylvania	35 47
37 Smith, W. C.†	Eggle-Grove	Wright, Hardin, Hamilton	New York	22 48
12 Steuart, Joel†	Gribbell	Poweshiek, Keokuk	New York	24 57
26 Terry, John M.	Cedar Rapids	Linn	Ohio	22 56
2 Turner, Geo. A.	Bromley	Marshall	Illinois	25 48
3 Vale, B. R.†	Bonaparte	Van Buren, Jefferson	Ohio	41 43
22 Yeomans, J. D.	Sioux City	Woodbury	New York	4 46
Lime manufact'r.				
Lawyer.				
Farmer				
Merchant				
Farmer				
Banker and editor.				
Real estate				
Lawyer				
Physician				
Lawyer				
Pharmacist				
Farmer				
Editor				
Farmer				
Lawyer				
Farmer				
Physician				
Farmer				
Lawyer				
Lawyer				
Farmer				
Farmer				
Farmer				
Farmer				
Farmer				
Farmer				

Republicans in Roman—24.

Democrats in Italics—25.

People's Party in SMALL CAPS—1. Total, 50.

†Hold overs, were Senators in Twenty-third General Assembly—18.

††Re-elected, were Senators in Twenty-third General Assembly—8.

‡Were members of the House, Twenty-third General Assembly—6.

§Elected to fill vacancy: Twenty-second district, P. B. Wolfe, resigned; Tenth district, John S. Woolson, resigned; Thirteenth district, P. Ballingall, deceased—3.

OFFICERS OF THE SENATE.

OFFICE.	NAME.	P. O. ADDRESS.	COUNTY.	OCCUPATION.	NATIVITY.	Age Years In Ave.
President.....	Samuel L. Bestow.....	Charlton.....	Lucas.....	Farmer.....	New York.....	69
Secretary.....	Samuel N. Parsons.....	Marion.....	Linn.....	Deputy clerk.....	Iowa.....	31
1st assist. secretary.....	W. F. Conklin.....	Iowa City.....	Johnson.....	Lawyer.....	Iowa.....	33
2d assist. secretary.....	O. F. Swift.....	Harlan.....	Shelby.....	Teacher.....	Iowa.....	38
Engraving clerk.....	Pearl Chamberlain.....	Council Bluffs.....	Pottawattamie.....	Stenographer.....	Iowa.....	30
Enrolling clerk.....	Mabel Moore.....	Davenport.....	Scott.....	Stenographer.....	Iowa.....	20
Journal clerk.....	G. A. Fairfield.....	Elkader.....	Clayton.....	Editor and Pub.....	Michigan.....	32
Journal clerk.....	Suel J. Spaulding.....	Indianola.....	Warren.....	Pharmacist.....	Iowa.....	18
Sergeant-at-arms.....	F. G. Yeomans.....	Eagle Grove.....	Wright.....	Journalist.....	New York.....	32
File clerk.....	John McCulloch.....	Des Moines.....	Polk.....	Baker.....	Virginia.....	17
Postmistress.....	Estelle Stubbs.....	Mt. Pleasant.....	Henry.....	Iowa.....	45
Lieut.-Gov.'s private secretary.....	Emma Lathrop.....	Ottumwa.....	Wapello.....	Housekeeper.....	Iowa.....	19
Door-keeper.....	H. O. Shaver.....	Des Moines.....	Polk.....	Journalist.....	Illinois.....	44
	Judd Griggs.....	Sheldon.....	O'Brien.....	Farmer.....	Illinois.....	41
						32

HOUSE OF REPRESENTATIVES.

NAME.	P. O. ADDRESS.	COUNTIES IN DISTRICT.	OCCUPATION.	NATIVITY.	Age Years In Ave.
71 Adde, Andrew.....	Brush Creek.....	Fayette.....	Farmer.....	Scotland.....	30
75 Austin, J. F. +.....	Clarion.....	Wright.....	Farmer.....	Canada.....	35
25 Beach, T. C.....	Okaloosa.....	Mahaska.....	Farmer.....	Illinois.....	30
24 Beem, J. C. +.....	What Cheer.....	Keokuk.....	Lawyer.....	Iowa.....	33
84 Bitterman, M. E.....	Nora Springs.....	Osceola.....	Farmer.....	Ohio.....	21
12 Boise, Jos. S., Sr.....	Villisca.....	Montgomery.....	Insurance Agent.....	Ohio.....	48
21 Briggs, F. W. +.....	Carson.....	Pottawattamie.....	Lawyer.....	New York.....	35

11 Britt, T. M.	Hillsdale	Mills	Farmer	Tennessee	39 55
24 Brooks, A. L.	Audubon	Audubon	Physician	Iowa	33 33
53 Brooks, M.	Woodward	Boone	Farmer	Illinois	24 40
6 Bruce, Bryson	Garden Grove	Decatur	Farmer	Indiana	14 40
67 CAMPBELL, DAN	Blencoe	Monona, Ida.	Farmer	Ohio	31 63
75 Carpenter, F. E.	Livermore	Humboldt, Pocahontas	Farmer	Vermont	9 46
38 Carter, J. H.	Kentfield	Dallas	Merchant	Kentucky	29 98
56 Caszle, G. N.	Danbury	Woodbury	Hotel keeper	New York	28 42
97 Chamberlain, W. H. +	Independence	Buchanan	Merchant	Vermont	26 50
93 Chase, D. C. +	Webster City	Hamilton	Lawyer	Iowa	32 32
20 Clark, Geo. F.	Bridgewater	Adair	Farmer	New Hampshire	8 63
73 Coffin, N. E.	Des Moines	Polk	Lawyer	Pennsylvania	11 28
87 Coonley, C. T.	Bristow	Butler	Lumber	New York	17 45
20 Crawford, J. S.	Atlantic	Cass	County officer	Ohio	37 60
16 Cunningham, W. W.	Dabonoga	Wapello	Farmer	Ohio	22 26
87 Dayton, J. F. +	Waukon	Allamakee	Lawyer	New York	19 42
38 Doane, C. N.	Kellogg	Jasper	Farmer	Vermont	29 49
64 Dolph, John	Eldora	Hardin	Editor	New York	17 62
69 Drewry, Wm. P.	Sac City	Sac	Farmer	Wisconsin	34 52
91 Eilickson, Jas.	Forest City	worth, Winnebago	Farmer	Wisconsin	11 62
65 Ellis, P. B. +	Grundy Center	Grundy	Grain and coal	New York	22 65
44 Fehner, W. J. +	Downey	Cedar	Grain dealer	Iowa	39 29
62 Finnegan, J. D.	Fort Dodge	Webster	Stock and farm	Ireland	7 41
45 Fuhrmeister, A. J.	Ely	Linn	Farmer	Germany	48 59
23 Gardner, S. C. +	Lexington	Washington	Farmer	Ohio	35 59
70 Gilbert, Geo. L. +	Mosawa	Clayton	Farmer	Wisconsin	24 53
10 Gillman, Frank	Hamburg	Fremont	Banker	Germany	37 69
48 Gitchell, C. G. +	Walker	Linn	Lumber	Pennsylvania	36 37
86 Gladwin, Wm. +	Lawler	Chickasaw	Grain dealer	Switzerland	35 08
81 Goodwin, Jas.	Spencer	Clay, Osceola	Farmer	Ohio	39 99
49 Gustin, Wm. J.	Belle Plaine	Benton	Farmer	Iowa	47 47
74 Hartman, W. F.	Hampton	Franklin	Farmer	New Hampshire	31 50
45 Hart, Edward +	Toronto	Olinton	Farmer	Canada	40 45
55 Haselton, H. B.	Glidden	Orrroll	Farmer	New York	14 46
80 Himzin, John F.	Pringle	O'Brien, Lyon	Farmer	Vermont	36 64
43 Hipouett, C. G. +	Davenport	Scott	State roofer	Ohio	21 44
22 Holiday, J. F. +	Morning Sun	Louisia	Merchant	Ohio	30 59
2 Holland, E. C.	Milton	Van Buren	Farmer	Iowa	47 47
66 Hoover, D. F.	Waterloo	Black Hawk	Farmer	Ohio	26 40
1 Horvath, J. F. +	Keokuk	Lee	Lawyer	Iowa	33 35
45 Horstman, Henry	Wheatland	Olinton	Hook agent	Germany	35 31
58 Horton, James S.	Ozo	Woodbury	Farmer and miller	Canada	38 54
17 Jay, Austin	Moravia	Monroe	Farmer	Iowa	34 34

HOUSE OF REPRESENTATIVES—CONTINUED.

NAME.	F. O. ADDRESS.	COUNTIES IN DISTRICT.	OCCUPATION.	NATIVITY.	Years in Iowa.
54 Jester, Joshua.	Paton.	Greene.	Farmer.	Delaware.	2147
86 Jeech, Jacob†	Decorah.	Winnebiek	Farmer.	Ohio.	3165
72 Johnson, J. M.†	Sumner.	Brenner.	Traveling salesman.	Ohio.	3036
39 Jones, Alvin.	Malcom.	Poweshiek.	Farmer.	Massachusetts.	2465
82 Kasa, J. O.	Wallingford.	Emmet, Palo Alto, Dickinson.	Minister and farm.	Norway.	531
9 Lane, R. B.†	Maxwell.	Polk.	Farmer.	Canada.	2653
1 Linderman, Charles.	Clarinda.	Page.	Farmer.	New York.	3662
33 Louts, J. H.	Harlan.	Shelby.	Farmer.	Pennsylvania.	2650
16 McAnam, James.	Dubuque.	Dubuque.	Real estate.	Ireland.	4751
69 McNeeley, George.	Russell.	Lucas.	Farmer.	Ohio.	4351
43 Marti, Chris†	Long Grove.	Scott.	Farmer.	Switzerland.	4046
58 Miller, W.	Marcus.	Cherokee.	Farmer.	Pennsylvania.	3046
13 Mitchell, W. O.	Corning.	Adams.	Lawyer.	Iowa.	4545
5 Moore, S. H.	Humeston.	Wayne.	Farmer.	Pennsylvania.	2146
50 Morrison, James†	Traer.	Tama.	Farmer.	Scotland.	4354
14 Morrow, W. W.†	Ation.	Union.	Farmer.	Ohio.	2743
46 Nemmers, N. B.†	La Motte.	Jackson.	Merchant.	Iowa.	3339
68 Norris, Wm. H.	Manchester.	Delaware.	Lawyer.	Massachusetts.	8034
40 Palterson, James.	Marengo.	Iowa.	Farmer.	Ohio.	3754
90 Penney, Alfred.	Stacyville.	Mitchell.	Merchant.	England.	2550
47 Prier, Nathan.	Anamosa.	Jones.	Clergyman.	Ohio.	4756
42 Richmond, L. B.†	Muscatine.	Muscatine.	Lawyer.	Ohio.	3030
28 Robinson, Charles H.	Knoxville.	Marion.	Lawyer.	Iowa.	2448
77 Saberson, H. T.	Alta.	Buena Vista.	Merchant.	Wisconsin.	1040
76 Schrotten, Henry.	LeMars.	Plymouth.	Farmer.	Ohio.	3754
68 Schulz, August.	Denison.	Crawford.	Farmer.	England.	2550
15 Sells, A. H.	Murray.	Clarke.	Merchant.	Ohio.	4756
27 Sharpnack, W. M.	Modale.	Harrison.	Merchant and implm'ts.	Germany.	1846
83 Shriver, Wm. S.	Mount Ayr.	Ringold.	Farmer.	West Virginia.	4142
21 Smith, John G.	Algona.	Kossuth.	Farmer.	Ohio.	1846
82 Smith, P. H.	Burlington.	Des Moines.	Merchant.	Massachusetts.	2651
8 Sowers, A. J.	Bedford.	Taylor.	Lawyer.	Virginia.	3662
85 Spaulding, E. C.	Marble Rock.	Floyd.	Farmer.	Ohio.	3646
				New Hampshire.	2453

20 Spearman, C. F.	Mount Pleasant.	Henry.	Farmer.	Illinois.	55 60
41 Springer, John.	Iowa City.	Johnson.	Editor.	Pennsylvania.	34 41
35 Sween, F. D.	Menlo.	Guthrie.	Farmer.	Germany.	19 35
68 Stidwicks, P.	Sherrill.	Dubuque.	Farmer.	Germany.	45 48
51 Stone, Henry.	Marshalltown.	Marshall.	Lawyer.	Ohio.	14 39
52 Steute, A. I.	State Center.	Story.	Farmer.	Pennsylvania.	22 56
27 Van Gilder, S. J. t.	Milo.	Warren.	Farmer.	Illinois.	23 49
79 Ware, W. H. t.	Council Bluffs.	Pottawattamie.	Lawyer.	Pennsylvania.	21 41
19 Watkins, S. H.	Rock Valley.	Sioux.	Farmer.	Ohio.	35 53
21 Welch, James P.	Fairfield.	Jefferson.	Farmer.	Indiana.	42 59
1 Williams, F. H.	Huron.	Des Moines.	Farmer.	Iowa.	38 39
80 Wilson, W. W.	Fort Madison.	Lee.	Merchant.	Iowa.	31 34
28 Wilson, I. K.	Lime Springs.	Howard.	Farmer and miller.	Wisconsin.	18 36
4 Wiscoff, George.	Earlham.	Madison.	Editor.	Iowa.	24 24
3 Yock, John M.	Cincinnati.	Appanoose.	Farmer.	Illinois.	46 53
61 Young, Henry.	Fulaski.	Davis.	Farmer.	Ohio.	38 52
	Manson.	Osbourn.	Physician.	Illinois.	19 45

*No reply received. †Members of XXIII General Assembly re-elected.
 Republicans in Roman, 54; Democrats in Italic, 45; Independent in SMALL CAPS, 1.

OFFICERS OF THE HOUSE.

OFFICERS.	NAME.	P. O. ADDRESS.	OCCUPATION.	NATIVITY.	Age	Years in
Speaker	W. O. Mitchell	Corning	Lawyer.	Iowa.	45	15
Speaker pro tem.	S. J. Van Gilder	Milo	Farmer.	Illinois.	49	23
Chief Clerk	Chas. Beverly	Jefferson	Editor and Pub.	Alabama.	54	16
First Assistant Clerk	D. H. Scott	Griswold	Editor and Pub.	Iowa.	35	22
Second Assistant Clerk	T. J. Wilcox	Northwood	Editor and Pub.	Ohio.	31	8
Engraving Clerk	Miss Olive Conger	Seymour.	Stenographer	Iowa.	25	25
Enrolling Clerk	Fanny Metzler	Des Moines.	Stenographer	Iowa.	25	25
Assistant Postmistress	Miss Grace L. Martin.	Parma	Music teacher.	Illinois.	24	13
Sergeant-at-Arms	W. S. Findlay	Oscola.	Merchant.	Pennsylvania.	60	24
Journal Clerk.	W. T. Diller	Lake City	Farmer.	Illinois.	40	8
Bill Clerk.	Miss Kittie Jordan.	Fairfield.	Copyist.	Iowa.	24	24
File Clerk.	John D. Keeler.	Des Moines	Barber	Iowa.	35	35
Door-keeper	J. N. Main.	Redfield	Farmer.	Indiana.	35	36

Dairy Commission.

The following statistics are from the report of the State Dairy Commissioner:

Total gross shipments of butter billed out of the State for the year ending September 30, 1891, 81,774,661 pounds.

Total shipment of butter billed out of the State for the year ending September 30, 1891, less 16 per cent tare, 68,690,715 pounds.

The best authorities estimate the home consumption of butter to be fifty pounds per capita, or 100,000,000 pounds; to this add 68,690,715 and we have, as the total make of the State, 168,690,715 pounds.

Estimating 168,690,715 pounds of butter at 20 cents per pound gives \$33,738,143 as the value of the butter industry of Iowa.

Number of creameries in the State, 705. Number of cheese factories in State, 111.

Railroad Statistics of Iowa.

Miles of railroad in State, January 1, 1892.....	8,402,538
Assessed value of same.....	\$44,666,757.
Assessed value of sleeping-car service.....	236,412.
Gross earnings.....	40,416,488.47
Gross earnings, average per mile.....	4,810.20
Operating expenses.....	27,790,687.83
Operating expenses, average per mile.....	3,307.53
Net earnings.....	12,625,800.65
Net earnings, average per mile.....	1,503.67
Taxes paid in State in 1891.....	1,246,224.81

Class "A" (18) includes all roads whose gross annual earnings per mile are \$4,000, or more, and are limited to a charge of three cents per mile for passenger fare.

Class "B" (5), all whose gross annual earnings per mile are \$3,000, or any sum in excess, but less than \$4,000, and are limited to three and one-half cents per mile for passenger fare.

Class "C" (18), all whose gross annual earnings per mile are less than \$3,000 and are limited to four cents per mile for transportation of passengers. These rates cover ordinary baggage, not exceeding one hundred pounds in weight with each passenger.

On the first Monday in March of each year, the executive council meet for the purpose of assessing railroad property, including right of way, bridges, culverts, rolling stock, depots, station grounds, shops, etc., as well as all other property, real and personal, exclusively used in the operation of such railways. In assessing a railway and its equipments the council must not only take into consideration the gross earnings per mile in the State, but also the proportion of the business which that part lying within the State bears to the business of the remainder of the line without the State, preparing tables thereof, from which certified copies are sent by the secretary of State to each county auditor in the State, showing the amount of main track of each railway in his county and the assessed value per mile of the same, as fixed by *pro rata* distribution per mile, of the assessed value of the whole property.

The State Library.

The Iowa State Library was organized by the appointment of a librarian in 1840, and the first report was made to the Fifth General Assembly, 1842-43, since which time it has steadily grown until now it comprises some forty thousand well selected volumes, about two-thirds of which number belong to the law and document department, and one-third to the miscellaneous. During the biennial period just ended the works in the latter department, comprising Iowa history, have been considerably increased, and much attention has been given towards completing the session and other law series, so that the library, to-day, is very complete and well appointed.

TIMES OF HOLDING TERMS OF COURT.

FIRST DISTRICT.

Des Moines, Burlington.....	1892—Jan.	11	April 11	Sept. 12	Nov. 14
	1893—Jan.	9	April 10	Sept. 11	Nov. 13
Lee, Fort Madison.....	1892—Jan.	4	April 4	Sept. 6	Nov. 7
	1893—Jan.	2	April 3	Sept. 5	Nov. 6
Lee, Keokuk.....	1892—March	7	May 20	Oct. 3	Dec. 5
	1893—March	6	May 1	Oct. 2	Dec. 4

SECOND DISTRICT.

Appanoose, Centerville.....	1892—Jan.	25	March 28	Sept. 12	Nov. 14
	1893—Jan.	23	March 27	Sept. 11	Nov. 13
Davis, Bloomfield.....	1892—Feb.	22	May 2	Oct. 10	Nov. 28
	1893—Feb.	20	May 1	Oct. 9	Nov. 27
Henry, Mt. Pleasant.....	1892—Jan.	4	March 14	Aug. 22	Oct. 31
	1893—Jan.	2	March 13	Aug. 21	Oct. 30
Jefferson, Fairfield.....	1892—Jan.	25	April 4	Sept. 12	Nov. 14
	1893—Jan.	23	April 3	Sept. 16	Nov. 13
Lucas, Chariton.....	1892—Jan.	4	March 14	Aug. 22	Oct. 31
	1893—Jan.	2	March 13	Aug. 21	Oct. 30
Monroe, Albia.....	1892—Feb.	15	April 25	Oct. 3	Nov. 28
	1893—Feb.	13	April 24	Oct. 2	Nov. 27
Van Buren, Keosauqua.....	1892—Feb.	15	April 25	Oct. 10	Nov. 28
	1893—Feb.	13	April 24	Oct. 9	Nov. 27
Wapello, Ottumwa.....	1892—Jan.	4	March 14	Aug. 22	Oct. 31
	1893—Jan.	2	March 13	Aug. 21	Oct. 30

THIRD DISTRICT.

Adams, Corning.....	1892—Jan.	4	March 14	May 23	Oct. 24
	1893—Jan.	2	March 13	May 22	Oct. 23
Clark, Osceola.....	1892—Feb.	15	April 25	Oct. 3	Dec. 6
	1893—Feb.	13	April 24	Oct. 2	Dec. 4
Decatur, Leon.....	1892—Jan.	18	March 28	Aug. 29	Nov. 7
	1893—Jan.	16	March 27	Aug. 28	Nov. 6
Ringgold, Mt. Ayr.....	1892—Feb.	8	April 11	Sept. 19	Nov. 21
	1893—Feb.	6	April 10	Sept. 18	Nov. 20
Taylor, Bedford.....	1892—Feb.	29	April 25	Oct. 3	Dec. 5
	1893—Feb.	27	April 24	Oct. 2	Dec. 4
Union, Creston.....	1892—Jan.	18	March 28	Sept. 5	Nov. 7
	1893—Jan.	16	March 27	Sept. 4	Nov. 6
Wayne, Corydon.....	1892—Jan.	4	March 14	May 23	Oct. 17
	1893—Jan.	2	March 13	May 22	Oct. 16

FOURTH DISTRICT.

Cherokee, Cherokee	1892—Feb.	1	April 11	Sept. 26	Nov. 21
	1893—Jan.	30	April 10	Sept. 25	Nov. 20
Harrison, Logan	1892—Jan.	4	March 14	Aug. 29	Oct. 31
	1893—Jan.	2	March 13	Aug. 28	Oct. 30
Lyon, Rock Rapids	1892—Jan.	4	March 14	Aug. 29	Oct. 31
	1893—Jan.	2	March 13	Aug. 28	Oct. 30
Monona, Onawa	1892—Feb.	1	April 18	Sept. 26	Nov. 28
	1893—Jan.	30	April 17	Sept. 25	Nov. 27
O'Brien, Primghar	1892—Feb.	22	May 9	Oct. 17	Dec. 12
	1893—Feb.	20	May 8	Oct. 16	Dec. 11
Oaccola, Sibley	1892—Feb.	13	April 25	Oct. 10	Dec. 5
	1893—Feb.	13	April 24	Oct. 9	Dec. 4
Plymouth, Le Mars	1892—Feb.	22	May 9	Oct. 10	Dec. 12
	1893—Feb.	20	May 8	Oct. 9	Dec. 11
Sioux, Orange City	1892—Jan.	18	March 28	Sept. 12	Nov. 14
	1893—Jan.	16	March 27	Sept. 11	Nov. 13
Woodbury, Sioux City	1892—Jan.	4	March 14	May 9	Aug. 29
	Oct.	24			
	1893—Jan.	2	March 13	May 8	Aug. 28
	Oct.	23			

FIFTH DISTRICT.

Adair, Greenfield	1892—Jan.	5	March 29	Aug. 30	Nov. 2
	1893—Jan.	3	March 28	Aug. 29	Oct. 31
Dallas, Adel	1892—Jan.	5	March 29	Aug. 30	Nov. 2
	1893—Jan.	3	March 28	Aug. 29	Oct. 31
Guthrie, Guthrie Center	1892—Feb.	9	May 3	Sept. 27	Nov. 29
	1893—Feb.	14	May 2	Sept. 26	Nov. 28
Madison, Winterset	1892—Feb.	9	May 3	Sept. 27	Nov. 22
	1893—Feb.	14	May 0	Sept. 26	Nov. 28
Marion, Knoxville	1892—Feb.	9	May 3	Sept. 27	Nov. 29
	1893—Feb.	14	May 2	Sept. 26	Nov. 28
Warren, Indianola	1892—Jan.	5	March 29	Aug. 30	Nov. 2
	1893—Jan.	3	March 28	Aug. 29	Oct. 31

SIXTH DISTRICT.

Jasper, Newton	1892—Jan.	12	March 15	Aug. 30	Oct. 25
	1893—Jan.	11	March 8	Aug. 29	Oct. 25
Keokuk, Sigourney	1892—Jan.	12	March 15	Sept. 27	Nov. 22
	1893—Feb.	8	April 12	Sept. 26	Nov. 28
Louisa, Wapello	1892—Jan.	12	March 22	Aug. 30	Oct. 25
	1893—Feb.	8	April 12	Sept. 26	Nov. 28
Mahaska, Oskaloosa	1892—Feb.	9	April 12	Sept. 27	Nov. 29
	1893—Feb.	8	April 12	Sept. 26	Nov. 28
Poweshiek, Montezuma	1892—Feb.	10	April 19	Aug. 30	Nov. 1
	1893—Jan.	11	March 15	Aug. 29	Oct. 31
Washington, Washington	1892—Feb.	9	April 19	Sept. 27	Nov. 29
	1893—Jan.	11	March 15	Aug. 29	Oct. 31

SEVENTH DISTRICT.

Clinton, Clinton.....	1892—Jan.	12	April	5	Sept.	6	Nov.	15
	1893—Jan.	10	April	4	Sept.	5	Nov.	14
Jackson, Maquoketa.....	1892—Feb.	23	May	17	Oct.	4	Dec.	6
	1893—Feb.	21	May	16	Oct.	3	Dec.	5
Muscatine, Muscatine.....	1892—Jan.	12	April	5	Sept.	6	Nov.	15
	1893—Jan.	10	April	4	Sept.	5	Nov.	14
Scott, Davenport.....	1892—Jan.	12	April	5	Sept.	6	Nov.	15
	1893—Jan.	10	April	4	Sept.	5	Nov.	14

EIGHTH DISTRICT.

Iowa, Marengo.....	1892—Feb.	1	May	2	June	27	Oct.	10
	1893—Feb.	6	May	1	June	26	Oct.	9
Johnson, Iowa City.....	1892—Jan.	4	April	4	June	6	Sept.	12
	1893—Jan.	2	April	3	June	5	Sept.	11

NINTH DISTRICT.

Polk, Des Moines.....	1892—Jan.	4	April	4	Sept.	12	Nov.	14
	1893—Jan.	2	April	3	Sept.	11	Nov.	13

TENTH DISTRICT.

Black Hawk, Waterloo.....	1892—Jan.	11	March	7	May	2	Sept.	12
	Nov.	14						
	1893—Jan.	9	March	6	May	1	Sept.	11
	Nov.	13						
Buchanan, Independence.....	1892—Jan.	25	March	23	May	9	Oct.	8
	Dec.	5						
	1893—Jan.	23	March	27	May	8	Oct.	2
	Dec.	4						
Delaware, Manchester.....	1892—Feb.	15	May	23	Oct.	17	Dec.	19
	1893—Feb.	20	May	22	Oct.	16	Dec.	18
Dubuque, Dubuque.....	1892—Jan.	11	March	7	May	2	Sept.	12
	Nov.	14						
	1893—Jan.	9	March	6	May	1	Sept.	11
	Nov.	13						
Grundy, Grundy Center.....	1892—Feb.	15	May	23	Oct.	17	Dec.	19
	1893—Feb.	20	May	22	Oct.	16	Dec.	18

ELEVENTH DISTRICT.

Boone, Boone.....	1892—Jan.	11	March	28	Aug.	29	Oct.	31
	1893—Jan.	9	March	20	Aug.	28	Oct.	30
Franklin, Hampton.....	1892—March	14	May	23	Oct.	17	Dec.	12
	1893—March	13	May	22	Oct.	16	Dec.	12
Hamilton, Webster City.....	1892—Feb.	1	April	11	Sept.	19	Nov.	21
	1893—Jan.	30	April	10	Sept.	18	Nov.	20
Hardin, Eldora.....	1892—Feb.	22	May	2	Oct.	10	Dec.	12
	1893—Feb.	20	May	1	Oct.	9	Dec.	4

Marshall, Marshalltown.....	1892—Jan.	11	March 21	Aug. 29	Oct. 31
	1893—Jan.	9	March 20	Aug. 28	Oct. 30
Story, Nevada.....	1892—Feb.	15	April 25	Sept. 26	Nov. 28
	1893—Feb.	13	April 24	Sept. 25	Nov. 27
Webster, Ft. Dodge.....	1892—Feb.	15	May 2	Oct. 10	Nov. 28
	1893—Feb.	13	April 24	Oct. 9	Nov. 27
Wright, Clarion.....	1892—Jan.	11	March 21	Aug. 29	Nov. 27
	1893—Jan.	9	March 20	Aug. 28	Nov. 26

TWELFTH DISTRICT.

Butler, Allison.....	1892—Feb.	22	April 25	Oct. 3	Dec. 5
	1893—Feb.	27	April 24	Oct. 2	Dec. 4
Bramer, Waverly..	1892—Feb.	1	April 11	Sept. 19	Nov. 21
	1893—Feb.	6	April 10	Sept. 18	Nov. 20
Cerro Gordo, Mason City.....	1892—Feb.	15	May 23	Sept. 12	Nov. 14
	1893—Feb.	20	May 22	Sept. 11	Nov. 13
Floyd, Charles City.....	1892—Jan.	18	May 9	Sept. 5	Nov. 7
	1893—Jan.	16	May 8	Sept. 4	Nov. 6
Hancock, Concord.....	1892—Feb.	1	April 18	Sept. 26	Nov. 28
	1893—Feb.	6	April 17	Sept. 25	Nov. 27
Mitchell, Osage.....	1892—March	7	May 9	Oct. 10	Dec. 12
	1893—March	6	May 8	Oct. 9	Dec. 11
Winnebago, Forest City.....	1892—Jan.	18	April 4	Sept. 5	Oct. 31
	1893—Jan.	16	April 3	Sept. 4	Oct. 30
Worth, Northwood.....	1892—Jan.	11	March 21	Oct. 17	Dec. 19
	1893—Jan.	9	March 20	Oct. 16	Dec. 18

THIRTEENTH DISTRICT.

Allamakee, Waukon.....	1892—Jan.	11	April 4	Sept. 5	Oct. 24
	1893—Jan.	9	April 3	Sept. 4	Oct. 23
Clayton, Elkader.....	1892—Jan.	4	March 28	Sept. 5	Oct. 31
	1893—Jan.	2	March 27	Sept. 4	Oct. 30
Chickasaw, New Hampton.....	1892—Feb.	20	June 13	Oct. 10	Dec. 12
	1893—Feb.	27	June 12	Oct. 9	Dec. 11
Fayette, West Union.....	1892—Feb.	1	May 23	Sept. 19	Nov. 21
	1893—Jan.	30	May 22	Sept. 18	Nov. 20
Howard, Cresco.....	1892—March	7	June 13	Oct. 3	Dec. 12
	1893—March	6	June 12	Oct. 2	Dec. 11
Winneshiek, Decorah.....	1892—Feb.	8	May 23	Sept. 19	Nov. 21
	1893—Feb.	6	May 22	Sept. 18	Nov. 20

FOURTEENTH DISTRICT.

Buena Vista, Storm Lake.....	1892—Jan.	4	March 7	Aug. 22	Oct. 17
	1893—Jan.	9	March 6	Aug. 22	Oct. 23
Clay, Spencer.....	1892—Feb.	9	May 10	Sept. 27	Dec. 6
	1893—Feb.	14	May 9	Oct. 3	Dec. 12
Dickinson, Spirit Lake.....	1892—Feb.	1	May 23	Oct. 10	Nov. 28
	1893—Jan.	30	May 22	Oct. 10	Dec. 4

Emmet, Estherville.....	1892—Jan.	18	April	11	Aug.	23	Oct.	31
	1893—Jan.	16	April	10	Aug.	15	Oct.	30
Humboldt, Dakota City.....	1892—Jan.	26	April	4	Sept.	12	Nov.	15
	1893—Jan.	31	April	10	Sept.	18	Nov.	20
Kossuth, Algona.....	1892—Feb.	29	May	16	Sept.	27	Dec.	12
	1893—Feb.	27	May	15	Oct.	10	Dec.	11
Palo Alto, Emmetsburg.....	1892—Feb.	15	April	25	Aug.	29	Nov.	14
	1893—Feb.	13	April	24	Aug.	21	Nov.	13
Pocahontas, Pocahontas.....	1892—Jan.	4	March	21	Sept.	12	Nov.	7
	1893—Jan.	3	March	27	Sept.	25	Nov.	6

FIFTEENTH DISTRICT.

Audubon, Audubon.....	1892—March	1	May	17	Oct.	18	Dec.	13
	1893—Feb.	28	May	16	Oct.	17	Dec.	12
Cass, Atlantic.....	1892—Jan.	12	March	29	Aug.	30	Nov.	8
	1893—Jan.	10	March	28	Aug.	29	Nov.	7
Fremont, Sibley.....	1892—Feb.	2	April	26	Sept.	20	Nov.	22
	1893—Jan.	31	April	25	Sept.	19	Nov.	21
Mills, Glonwood.....	1892—Feb.	23	May	17	Oct.	11	Dec.	13
	1893—Feb.	21	May	16	Oct.	10	Dec.	12
Montgomery, Red Oak.....	1892—March	1	May	17	Oct.	11		
	1893—Jan.	3	March	7	May	16	Oct.	10
Page, Clarinda.....	1892—Jan.	12	April	5	Aug.	30	Nov.	1
	1893—Jan.	10	April	4	Aug.	29	Oct.	31
Pottawat'mie, Council Bluffs.....	1892—Jan.	12	April	5	Aug.	30	Nov.	1
	1893—Jan.	24	April	4	Aug.	29	Oct.	31
Pottawattmie, Avoca.....	1892—Feb.	9	April	26	Sept.	27	Nov.	29
	1893—Feb.	7	April	25	Sept.	26	Nov.	28
Shelby, Harlan.....	1892—Jan.	12	March	29	Aug.	30	Nov.	1
	1893—Jan.	10	March	28	Aug.	29	Oct.	31

SIXTEENTH DISTRICT.

Calhoun, Rockwell City.....	1892—Feb.	15	April	25	Oct.	10	Dec.	12
	1893—Feb.	20	April	24	Oct.	9	Dec.	11
Carroll, Carroll.....	1892—Jan.	4	March	14	Aug.	29	Oct.	31
	1893—Jan.	2	March	13	Aug.	28	Oct.	30
Crawford, Denison.....	1892—Feb.	15	April	25	Oct.	10	Dec.	12
	1893—Feb.	20	April	24	Oct.	9	Dec.	11
Greene, Jefferson.....	1892—Jan.	25	April	4	Sept.	19	Nov.	21
	1893—Jan.	23	April	3	Sept.	18	Nov.	20
Ida, Ida Grove.....	1892—Jan.	4	March	14	Aug.	29	Oct.	31
	1893—Jan.	2	March	13	Aug.	28	Oct.	30
Sac, Sac City.....	1892—Jan.	25	April	4	Sept.	19	Nov.	21
	1893—Jan.	23	April	3	Sept.	18	Nov.	20

SEVENTEENTH DISTRICT.

Benton, Vinton.....	1892—Jan.	4	April	4	Sept.	5	Oct.	31
	1893—Jan.	2	April	10	Sept.	4	Oct.	30
Tama, Toledo.....	1892—Feb.	23	May	2	Oct.	3	Nov.	28
	1893—Feb.	20	May	1	Oct.	2	Nov.	27

EIGHTEENTH DISTRICT.

Cedar, Tipton.....	1892—Feb.	15	May	2	Aug.	20	Nov.	14
	1893—Feb.	13	May	1	Aug.	28	Nov.	13
Jones, Anamosa.....	1892—March	7	May	23	Sept.	19	Dec.	5
	1893—March	6	May	22	Sept.	18	Dec.	4
Linn, Marion.....	1892—Jan.	4	March	28	June	18	Oct.	10
	1893—Jan.	2	March	27	June	12	Oct.	9

TERMS OF SUPREME COURT.

Des Moines.....	1892—Jan.	19	May	10	Oct.	4
	1893—Jan.	17	May	9	Oct.	3

 Rules Governing Requisitions.

The following rules concerning issuing of requisitions upon governors of other states and territories, for arrest and delivery of fugitives from justice, are furnished for the information and convenience of those interested.

When application is made for a requisition upon the Executive of any state or territory, such application must be accompanied:

1. By *original* sworn evidence that the accused has, since the commission of the offense with which he is charged, actually fled from the State of Iowa, giving the date of fleeing as near as may be and is a fugitive from the justice thereof. The affidavit must also show that the process is not sought for the purpose of collecting a debt or satisfying some private end, but solely in furtherance of public justice.

The state or territory upon which the requisition is desired should be designated and a suitable person named to act as agent in receiving and returning the fugitive. A sheriff or other sworn peace officer is preferred for such agent, and none other will be appointed unless he is recommended by a county attorney, by the sheriff or the board of supervisors of the county, by the authorities of the city or town in which the offense was committed, or by the complainant with a statement that the person so recommended has no private interest in the arrest of the fugitive.

2. By a duly attested copy of an indictment, or of an information made before a magistrate in the county in which the offense is alleged to have been committed.

The official character of a magistrate (other than a judge of a court of record) must be properly attested by the Clerk of Court of the county in which the complaint is made.

The application for a requisition should be made or endorsed by the county attorney for the county in which the offense charged was committed. The rules of practice adopted by the Inter-state Extradition Conference of 1887, and followed by the Executive authorities of many of the states, require that the application shall be so made.

Duplicate of all papers will be required—one set to accompany the requisition, the other to remain on file in his office.

IN CASE OF INDICTMENT.

When the application is based upon an indictment, the only papers required are the application, copy of indictment duly authenticated, and affidavit mentioned in the first paragraph—all in duplicate. The clerk of court must certify under his official seal, that each of the duplicate copies of the indictment accompanying the application is a true copy of the original on file in this office.

IN CASE OF INFORMATION.

Where the application is based on an information made before a magistrate, it must be accompanied by the affidavit in duplicate of some person having knowledge, stating in detail the facts constituting the offense charged. When the crime charged is forgery, if the information is not sworn to by the person whose name is alleged to be forged, the affidavit of such person must be produced, or a satisfactory reason given why it cannot be so produced.

In some counties, the practice of making affidavits before notaries public, and filing them with justices of the peace as informations, prevails. The statutes of the United States, which govern in matters of extradition, provide that the affidavit in complaints *shall be made before a magistrate*. A notary public is not a magistrate.

The copies of the information which accompany the application must be certified by the justice of the peace before whom the

information was made, to be true copies of the original instrument on file in his office. The clerk of the district court must attach to each copy of the instrument, following the certificate of the justice of the peace, the usual certificate as to the election, qualification, etc., of that officer. All papers must be in duplicate.

MISCELLANEOUS.

1. In addition to the foregoing, some of the States insist on certain special requirements being complied with before surrendering a fugitive from another State, as follows:

a. The State of Massachusetts requires proof that the alleged fugitive has fled from the State, making the demand in order to avoid arrest.

b. The States of Ohio and Kansas require sworn evidence that the demand for the requisition "is made in good faith for the punishment of crime, and not for the purpose of collecting a debt or pecuniary mulct, or of removing the alleged fugitive to a foreign jurisdiction, with a view there to serve him with a civil process."

c. The State of Ohio requires that requisitions upon that State shall be accompanied with duplicates of papers. *Triplicate* papers will therefore be necessary at this office when demand is to be made upon the Governor of that State.

2. A requisition will not be issued when there is a reason to believe the object sought is the collection of a debt, or the accomplishment of any other private end.

3. As the Governor is authorized to issue requisitions in cases of "treason or felony" only, none will be issued for persons charged only with misdemeanor.

4. When the fugitive, whose rendition is sought, is at large on bail, or for any other reason deemed proper by the Governor, the State will be at no expense on account of his return, or will limit the expense.

5. The Governor cannot make demand of foreign powers for the surrender of fugitives. Upon proper showing, however, he will make request for the same of the President of the United States. Instructions will be furnished any person desiring the issuance of such requisitions, upon application to this office.

6. When the fugitive has been returned, the agent may, when the State is liable therefor, file with the Governor a bill in accord-

ance with instructions furnished him. Upon the approval thereof by the Governor and the majority of the members of the Executive Council, the Auditor of State will issue a warrant therefor. The State will be at no expense on account of returning a fugitive, if such fugitive is not indicted and tried by a jury, or pleads guilty to the charge preferred against him in the papers upon which the requisition was issued, unless it be shown to the satisfaction of the Governor that the want of trial was not due to any fault or neglect on the part of the person or persons interested in the prosecution.

Papers for requisition may be sent to the Governor's office by mail, and will receive as prompt attention as if brought by a messenger. The state will not pay express charges upon such papers. The foregoing instructions should be studied carefully, filed for reference and followed strictly, in order that mistakes, delays, and unnecessary expense may be avoided. *A failure to follow them will necessitate the return of the papers.*

Iowa Delegation in Fifty-Second Congress.

SENATORS.

WILLIAM B. ALLISON, of Dubuque, was born at Perry, Ohio, March 2, 1829; was educated at Western Reserve College, Ohio; studied law and practiced in Ohio until he removed to Iowa in 1857; served on the staff of the Governor of Iowa, and aided in organizing volunteers in the beginning of the war for the suppression of the rebellion; was elected a Representative in the Thirty-eighth, Thirty-ninth, Fortieth and Forty-first Congresses, and was elected to the United States Senate as a Republican, to succeed James Harlan, Republican; took his seat March 4, 1873, and was re-elected in 1878, 1884 and 1890. His term of service will expire March 3, 1897.

JAMES F. WILSON, of Fairfield, was born at Newark, Ohio, October 19, 1823; learned the harness maker's trade and worked at it

for eight years, during which time he pursued his educational studies and acquired a thorough education; studied law, was admitted to the bar in 1851, and commenced the practice of his profession in his native town; removed to Iowa in 1853; was elected a member of the constitutional convention of Iowa in 1856; was a member of the State legislature of Iowa in 1857, 1859 and 1861, serving the last year as president of the Senate; was elected a Representative in Congress from Iowa, in 1861, for the unexpired term of General S. R. Curtis; was re-elected to the Thirty-eighth, Thirty-ninth and Fortieth Congresses, serving from December 2, 1861, to March 3, 1869; was a member of the Judiciary Committee of the House during the entire period of his service, and was its chairman during the last six years of his membership; was elected to the United States Senate as a Republican, to succeed James Wilson McDill, Republican, and took his seat December 4, 1883, and was re-elected in 1888. His term of service will expire March 3, 1895.

REPRESENTATIVES.

FIRST DISTRICT.

COUNTIES—*Des Moines, Henry, Jefferson, Lee, Louisa, Van Buren and Washington.*

JOHN J. SEERLEY, of Burlington, was born in Toulon, Illinois, March 13, 1852; graduated from the State University of Iowa, degree A. B., in 1875; was principal of the Iowa City High School in 1876; graduated from the Law Department of the State University of Iowa in 1877; is a lawyer by profession; was City Solicitor of Burlington for six years; was the candidate of the Democratic party for Congress in 1888; was elected to the Fifty-second Congress as a Democrat, receiving 17,459 votes, against 16,388 votes for John H. Gear, Republican, and 150 votes for Isaac T. Gibson, Prohibitionist.

SECOND DISTRICT.

COUNTIES.—*Clinton, Iowa, Jackson, Johnson, Muscatine and Scott.*

WALTER I. HAYES, of Clinton, was born in Marshall, Michigan, December 9, 1841; received a common school education; graduated from the Law Department, Michigan University in 1863; is a lawyer by profession; was City Attorney for Marshall, Michigan; was United States Commissioner for the eastern district of Michigan, and also of Iowa; was City Solicitor of Clinton, Iowa; was District Judge of the Seventh Judicial District of Iowa from August, 1875, till January 1, 1887; was twice the candidate of the Democratic party for Judge of the Supreme Court of the State; was elected to Fiftieth and Fifty-first Congresses, and re-elected to the Fifty-second Congress as a Democrat, receiving 20,748 votes, against 11,738 votes for Bruce T. Seaman, Republican, and 24 votes for T. L. Tagget, Prohibitionist.

THIRD DISTRICT.

COUNTIES.—*Black Hawk, Bremer, Buchanan, Butler, Delaware, Dubuque, Franklin, Hardin and Wright.*

DAVID BREMNER HENDERSON, of Dubuque, was born at Old Deer, Scotland, March, 1840, was brought to Illinois in 1846, and to Iowa in 1849; was educated in common schools and at the Upper Iowa University; studied law with Bissel & Shiras, of Dubuque, and was admitted in the fall of 1865; was reared on a farm until twenty-one years of age; enlisted in the Union army in September, 1861, as private in Company C, Twelfth regiment Iowa Infantry volunteers, and was elected and commissioned First Lieutenant of that company, serving with it until discharged, owing to the loss of his leg, February 16, 1863; in May, 1863, was appointed Commissioner of the Board of Enrollment of the Third District of Iowa, serving as such until June, 1864, when he re-entered the army a Colonel of the Forty-sixth regiment of Iowa Infantry Volunteers, and served therein until the close of his term of service; was Collector of Internal Revenue for the Third District of Iowa from November, 1865, until June, 1869, when he resigned and became a member of the law firm of Shiras, Van Duzee and Henderson; was Assistant United States District Attorney for the northern division of the District of Iowa, about two years, resigning in 1871; is now a member of the law firm of

Henderson, Hurd, Daniels & Kiesel; was elected to the Forty-eighth, Forty-ninth, Fiftieth and Fifty-first Congresses, and re-elected to the Fifty-second Congress as a Republican, receiving 19,689 votes, against 19,491 votes for Carl F. Couch, Democrat, and 10 votes for John Bowman, Prohibitionist.

FOURTH DISTRICT.

COUNTIES—*Allamakee, Cerro Gordo, Chickasaw, Clayton, Fayette, Floyd, Howard, Mitchell, Winneshiek and Worth.*

WALT H. BUTLER, of West Union, was born in Springboro, Crawford county, Pennsylvania, his father being Colonel Hiram Butler, of that place; has lived in Iowa since 1875, and was elected to the Fifty-second Congress as a Democrat, receiving 17,972 votes, against 16,028 votes for Joseph H. Sweney, Republican, and 101 votes for H. G. Parker, Prohibitionist.

FIFTH DISTRICT.

COUNTIES—*Benton, Cedar, Grundy, Jones, Linn, Marshall and Tama.*

JOHN TAYLOR HAMILTON, of Cedar Rapids, was born October 16, 1843, on a farm near Geneseo, Henry county, Illinois; removed to Iowa in 1868; is not a graduate of any college; since 1868 has been engaged in the wholesale farm machinery business; is president of the Cedar Rapids Savings Bank, and a director in the Cedar Rapids Electric Light and Power Company; was mayor of Cedar Rapids; was member of the board of supervisors; was three times a member of the State legislature, and Speaker of the House; was elected to the Fifty-second Congress as a Democrat, receiving 18,153 votes, against 17,860 votes for George R. Struble, Republican, 250 votes for Enoch Lewis, Farmers' Alliance, and 4 votes scattering.

SIXTH DISTRICT.

COUNTIES—*Davis, Jasper, Keokuk, Mahaska, Monroe, Poweshiek, and Wapello.*

FREDERICK EDWARD WHITE, of Webster, was born in Prussia, Germany, in 1844; his father died when he was ten years old; came to America with his mother in 1857, and settled on a farm in Keokuk county, Iowa, where he has since remained; up to the breaking

out of the war worked as a farm hand for other parties in the neighborhood; early in the winter of 1861 enlisted in the Eighth Iowa Infantry, and was rejected on account of not being quite eighteen years old; enlisted February, 1862, in the Thirteenth Iowa Infantry, and served until the close of the war; was mustered out in August, 1865; returned home and bought land and engaged in farming and stock raising, which business he has followed since; never held a public office; was elected to the Fifty-second Congress as a Democrat, receiving 17,092 votes, against 16,572 votes for John F. Lacy, Republican, 1,048 votes for Perry Engle, Union Labor, and 201 votes for Listin McMillin, Prohibitionist.

SEVENTH DISTRICT.

COUNTIES—*Dallas, Madison, Marion, Polk, Story, and Warren.*

JOHN A. T. HULL, of Des Moines, Iowa, was born in Sabina, Clinton county, Ohio, May 1, 1841; removed with his parents to Iowa in 1849; was educated in public schools, Asbury University, Indiana, Iowa Wesleyan University, Mount Pleasant; was graduated from the Cincinnati, Ohio, Law School in the spring of 1862; enlisted in the Twenty-third Iowa Infantry July, 1862; was first Lieutenant and Captain; was wounded in the charge on intrenchments at Black River, May 17, 1863; resigned October, 1863; was elected Secretary of the Iowa State Senate in 1872, and re-elected in 1874, 1876, and 1878; was elected Secretary of State in 1878, and re-elected in 1880 and 1882; was elected Lieutenant-Governor in 1885 and re-elected in 1887; is engaged in farming and manufacturing; was elected to the Fifty-second Congress as a Republican, receiving 16,821 votes, against 14,276 votes for H. C. Hargis, Democrat, Union Labor, and Alliance, and 97 votes for J. G. Little, Prohibitionist.

EIGHTH DISTRICT.

COUNTIES—*Adams, Appanoose, Clarke, Decatur, Fremont, Lucas, Page, Ringgold, Taylor, Union, and Wayne.*

JAMES P. FLICK, of Bedford, was born in Bakerstown, Allegheny county, Pennsylvania, August 28, 1845; removed with his parents to Wapello county, Iowa, when seven years of age, and from there to Taylor county in 1857, where he has since resided; received a common school education; enlisted in the Fourth Iowa Infantry April

3, 1862, and served as a private soldier; studied law, and was admitted to the bar in 1870, and has been in active practice since; was a member of the Seventeenth General Assembly of Iowa, and served as District Attorney of the Third Judicial District of Iowa for six years; he was elected over Hon. A. R. Anderson, who was his captain in the army, to the Fifty-first Congress, and re-elected to the Fifty-second Congress as a Republican, receiving 19,003 votes, against 18,887 votes for A. R. Anderson, Democrat, 331 votes for S. A. Gilley, Prohibitionist, 62 votes for I. N. Harris, Farmers' Alliance.

NINTH DISTRICT.

COUNTIES—*Adair, Audubon, Cass, Guthrie, Harrison, Mills, Montgomery, Pottawattamie, and Shelby.*

THOMAS BOWMAN, of Council Bluffs, was born at Wiscasset, Lincoln county, Maine, May 25, 1848; received a common English education at Oak Grove Seminary, at Vassalboro, Maine; removed to Council Bluffs in 1868, where he engaged in commercial business; was elected treasurer of Pottawattamie county in 1875 and re-elected in 1877 and 1879; was elected mayor of Council Bluffs in 1882; was appointed postmaster in 1885, and served until 1889, when he resigned; in 1883 he purchased a controlling ownership in the Council Bluffs *Globe*; was elected to the Fifty-second Congress as a Democrat, receiving 18,605 votes, against 17,322 votes for Joseph R. Reed, Republican, 1,248 votes for Noah H. Bowman, Farmers' Alliance, and 55 votes for John Christy, Prohibitionist.

TENTH DISTRICT.

COUNTIES—*Boone, Calhoun, Carroll, Crawford, Emmet, Greene, Hamilton, Hancock, Humboldt, Kossuth, Palo Alto, Pocahontas, Webster and Winnebago.*

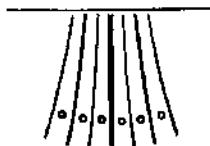
JONATHAN P. DOLLIVER, of Fort Dodge, was born near Kingwood, Preston county, Virginia (now West Virginia), February 6, 1858; graduated in 1875 from the West Virginia University; was admitted to the bar in 1878; never held any political office until elected to the Fifty-first Congress; was re-elected to the Fifty-second Congress as a Republican, receiving 18,395 votes, against 17,084 votes for I. L. Woods, Democrat, Union Labor, and Farmers'

Alliance and 89 votes for Willis Werner, Prohibitionist, and 20 votes scattering.

ELEVENTH DISTRICT.

COUNTIES.—*Buena Vista, Cherokee, Clay, Dickinson, Ida, Lyon, Monona, O'Brien, Osceola, Plymouth, Sac, Sioux, and Woodbury.*

GEORGE D. PERKINS, of Sioux City, was born in Holly, Orleans county, New York, February 29, 1840; removed at an early age to the west; learned the printers' trade at Baraboo, Wisconsin; in connection with his brother started the *Gazette* at Cedar Falls in 1860; enlisted as private soldier Company B, Thirty-first Iowa, August 12, 1862, and was discharged from Jefferson Barracks, Missouri, January 12, 1863; removed to Sioux City in 1869, and has been editor of the *Journal* since; was a member of the Iowa Senate 1874-'76; was appointed United States Marshal for Northern District of Iowa by President Arthur and removed by President Cleveland; was elected to the Fifty-second Congress as a Republican, receiving 15,972 votes, against 15,065 for John P. Allison, Democrat, 4,658 votes for A. J. Westfall, Independent (Farmers' Alliance), and 119 votes for D. J. Farnham, Prohibitionist.



THE CENSUS.

1890.

THE CENSUS.

Population of Iowa by Minor Civil Divisions.

The following table shows the population of each county in detail by townships, giving also the population of all incorporated places and of all unincorporated places having 400 inhabitants or more, wherever it is possible to make the separation from the returns of the enumerators:

MINOR CIVIL DIVISIONS.	1890.	1880.
ADAIR COUNTY	14,534	11,067
Eureka township.....	676	506
Grand River township.....	909	525
Greenfield township (a), including Greenfield town	1,145	1,217
Greenfield town.....	1,048	804
Grove township.....	750	565
Harrison township.....	108	841
Jackson township.....	872	679
Jefferson township.....	758	844
Lee township (b).....	520
Lincoln township (c).....	772	1,281
Orient township, including Orient town.....	801	508
Orient town.....	150	31
Prussia township.....	798	631
Richland township.....	711	670
Stuart township (d), including part of Stuart town.....	633
Stuart town (part of).....	365	400
Total for Stuart town, in Adair and Guthrie counti's	2,152	1,404
Summerset township, including Fontanelle town.....	1,307	1,080
Fontanelle town.....	830	663
Summit township, including Adair town.....	1,827	648
Adair town.....	722	308
Union township.....	827	465
Walnut township.....	780	564
Washington township.....	683	708

a Part given to Lee township since 1880.

b Organized since 1840 from part of Greenfield township.

c Part given to Stuart township since 1880.

d Organized since 1880 from part of Lincoln township.

MINOR CIVIL DIVISIONS.	1890.	1880.
ADAMS COUNTY.	12,292	11,888
Carl township.....	837	828
Colony township.....	774	644
Douglas township.....	1,230	1,132
Grant township.....	788	825
Jasper township, including part of Corning town.....	1,001	1,024
Corning town (part of).....	48	
Total for Corning town (e), in Jasper and Quincy townships.....	1,082	1,536
Lincoln township.....	862	755
Mercer township.....	644	583
Nodaway township.....	1,032	1,108
Prescott township.....	1,017	691
Quincy township, including Quincy town and part of		
Corning town.....	2,472	2,345
Quincy town.....	146	198
Corning town (part of).....	1,534	1,526
Union township.....	601	725
Washington township.....	1,014	1,028
ALLAMAKEE COUNTY	17,007	19,791
Center township.....	841	1,079
Fairview township.....	431	558
Franklin township.....	850	897
French Creek township.....	646	761
Hanover township.....	539	601
Iowa township, including New Albion town.....	698	787
New Albion town.....	411	422
Jefferson township.....	951	1,125
Lafayette township.....	871	1,161
Lansing township, including Lansing city.....	2,450	2,723
Lansing city.....	1,688	1,811
Linton township.....	698	745
Ludlow township.....	860	1,001
Makee township, including Waukon town.....	2,501	2,905
Waukon town.....	1,610	1,850
Paint Creek township.....	1,082	1,156
Post township, including Postville town.....	1,080	1,550
Postville town.....	884	732
Taylor township.....	785	877
Union City township.....	634	679
Union Prairie township.....	817	1,018
Waterloo township.....	603	858
APPANOOSE COUNTY	19,961	16,636
Bellaire township, including Numa and Brazil towns.....	1,263	780
Numa town.....	125	122
Brazil town.....	478	
Caldwell township, including Exline town.....	1,289	1,160
Exline town.....	76	34
Chariton township, including Iconium town.....	594	836
Iconium town.....	111	98
Douglas township (f).....	453	715

e In 1880 in Quincy township only.

f In 1880 Moravia town included in Douglas township.

MINOR CIVIL DIVISIONS.	1890.	1880.
APPANOOSE COUNTY—Continued—		
Franklin township.....	671	775
Independence township.....	690	707
Johns township, including Plano town (g).....	887	883
Lincoln township.....	470	590
Pleasant township, including Cincinnati town.....	1,848	1,010
Cincinnati town.....	482	189
Sharon township.....	407	509
Taylor township, including Moravia town.....	864	724
Moravia town (f).....	311	173
Udell township, including Unionville town.....	813	883
Unionville town.....	212	190
Union township.....	592	507
Vermillion township (h), including Centerville city.....	4,517	3,281
Centerville city.....	3,688	2,475
Ward 1.....	1,073	
Ward 2.....	1,198	
Ward 3.....	1,399	
Walnut township, including Mystic and Walnut City towns.....	1,492	585
Mystic town.....	875	
Walnut City town.....	43	44
Washington township, including part of Moulton town.....	1,533	1,816
Moulton town (part of).....	648	681
Total for Moulton town (i), in Washington and Wells townships.....	769	681
Wells township, including Dean town and part of Moulton town.....	922	915
Dean town.....	80	76
Moulton town (part of).....	121	
AUDUBON COUNTY.....	12,412	7,448
Audubon township.....	956	732
Cameron township.....	759	522
Douglas township.....	786	314
Exira township, including Exira, Brayton and West Exira (g) towns.....	1,739	1,547
Exira town.....	576	604
Brayton town.....	124	38
Greeley township.....	779	512
Hamlin township.....	806	378
Leroy township, including Audubon town.....	2,188	1,302
Audubon town.....	1,310	792
Lincoln township, including Gray town (g).....	1,011	387
Melville township.....	729	470
Oakfield township.....	1,004	536
Sharon township.....	672	219
Viola township.....	709	541

f In 1880 Moravia town included in Douglas township.

g Not separately returned.

h Formerly Center.

i In 1880 in Washington township only.

MINOR CIVIL DIVISIONS.	1890.	1880.
BENTON COUNTY	24,178	24,888
Belle Plaine township (j) (co-extension with Belle Plaine city).....	2,623
Belle Plaine city.....	2,623	1,689
Benton township.....	497	531
Big Grove township.....	806	833
Bruce township.....	741	774
Canton township (k).....	672	1,471
Cedar township.....	1,059	1,155
Eden township.....	688	835
Eldorado township.....	925	899
Florence town-ship, including Norway town.....	1,233	1,287
Norway town.....	401
Fremont township.....	897	985
Harrison township.....	577	596
Homer township.....	786	843
Iowa township (a).....	792	2,284
Jackson township, including Garrison town.....	1,175	1,221
Garrison town.....	367	255
Kane township.....	945	872
Leroy town-ship, including Blairstown town.....	1,523	1,800
Blairstown town.....	383	632
Monroe township.....	744	929
Polk township.....	1,361	1,410
Saint Clair township.....	756	907
Shellsburg town-ship (b) (coextensive with Shellsburg town).....	468
Shellsburg town.....	468	547
Taylor township.....	839	1,006
Union town-ship, including Van Horne town.....	1,206	961
Van Horne town.....	501
Vinton township, (coextensive of Vinton city).....	2,865	2,906
BLACKHAWK COUNTY	24,219	23,913
Barclay township.....	774	774
Bennington township.....	715	812
Big Creek town-ship, including La Porte City town.....	1,547	1,855
La Porte City town.....	1,052	1,006
Blackhawk township.....	824	887
Cedar township.....	530	591
Cedar Falls township, including Cedar Falls city.....	4,612	4,143
Cedar Falls city.....	3,459	3,020
Ward 1.....	738
Ward 2.....	848
Ward 3.....	867
Ward 4.....	1,006
Eagle township.....	693	748
East Waterloo township, including part of Waterloo city.....	4,928	4,090
Waterloo city (part of).....	4,012	3,081
Ward 3.....	2,296
Ward 4.....	1,716
Total for Waterloo city, in East Waterloo and Waterloo townships.....	6,674	5,630

j Organized since 1880, from part of Iowa township.

k Part given to Shellsburg township since 1880.

a Part given to Belle Plaine township since 1880.

b Organized since 1880 from part of Canton township.

MINOR CIVIL DIVISIONS.	1860.	1880.
BLACKHAWK COUNTY—Continued.		
Fox township.....	825	930
Lester township.....	921	965
Lincoln township.....	651	708
Mount Vernon township.....	820	916
Orange township.....	824	861
Poynor township.....	990	1,157
Spring Creek township.....	589	707
Union township.....	482	511
Washington township.....	423	505
Waterloo township including part of Waterloo city...	3,061	2,983
Waterloo city (part of).....	2,663	2,549
Ward 1.....	1,339	
Ward 2.....	1,323	
BOONE COUNTY.....	29,772	20,898
Amaqua township.....	785	597
Beaver township.....	615	540
Cass township.....	433	423
Colfax township.....	686	695
Des Moines township, including Boone city.....	7,019	6,126
Boone city.....	6,520	3,380
Ward 1.....	1,348	
Ward 2.....	1,055	
Ward 3.....	1,313	
Ward 4.....	1,366	
Ward 5(c).....	1,409	
Douglas township.....	1,330	1,374
Douglas township, including part of Madrid town.....	1,068	781
Madrid town (part of).....	538	200
Total for Madrid town (d) in Douglas and Garden townships.....	545	209
Garden township, including part of Madrid town.....	912	229
Madrid town (part of).....	27	
Grant township.....	860	724
Harrison township.....	902	680
Jackson township.....	1,041	1,161
Marcy township, including Moingona town (e).....	1,842	2,304
Peoples township.....	883	859
Pilot Mound township.....	776	658
Union township, including Angus town.....	1,373	856
Angus town.....	704	
Worth township.....	632	707
Yell township, including Ogden town.....	1,709	1,422
Ogden town.....	689	568
BREMER COUNTY.....	14,630	14,081
Dayton township.....	842	769
Douglas township.....	875	871
Franklin township.....	748	795
Frederika township.....	641	514

c Formerly Boonesboro town; annexed to Boone city since 1880.

d In 1880 in Douglas township only.

e Not separately returned.

MINOR CIVIL DIVISIONS.	1890.	1880.
BREMER COUNTY—Continued—		
Framont township.....	1,042	888
Jackson township.....	824	973
Jefferson township.....	740	795
Lafayette township.....	666	750
Leroy township.....	406	430
Maxfield township.....	912	863
Polk township.....	1,233	1,252
Sumner township, including Sumner town.....	1,667	998
Sumner town.....	861	285
Warren township.....	936	1,044
Washington township (f).....	762	3,171
Waverly township (g) (coextensive with Waverly city).....	2,346
Waverly city.....	2,346	2,345
Ward 1.....	368	
Ward 2.....	576	
Ward 3.....	670	
Ward 4.....	418	
Ward 5.....	310	
BUCHANAN COUNTY.....	18,997	18,546
Buffalo township.....	817	621
Byron township, including Winthrop town.....	1,059	1,091
Winthrop town.....	370	320
Cono township.....	702	697
Fairbank township, including Fairbank town.....	1,275	1,175
Fairbank town.....	448	222
Fremont township.....	766	753
Hazleton township.....	1,128	1,088
Homer township.....	861	887
Jefferson township.....	954	1,065
Liberty township.....	1,242	1,285
Madison township.....	834	710
Middlefield township.....	681	647
Newton township.....	765	876
Perry township, including Jesup town.....	1,499	1,567
Jesup town.....	573	569
Sumner township.....	526	586
Washington township, including Independence city.....	5,188	4,878
Independence city.....	3,168	3,128
Ward 1.....	894	
Ward 2.....	652	
Ward 3.....	900	
Ward 4.....	667	
Ward 5.....	344	
Westburg township.....	650	620
BUENA VISTA COUNTY.....	13,548	7,537
Barnes township.....	785	815
Brooks township.....	539	223
Coon township.....	614	379
Elk township.....	782	571

f Part given to Waverly township since 1880.

g Organized since 1880 from part of Washington township.

MINOR CIVIL DIVISIONS.	1890.	1880.
BUENA VISTA COUNTY—Continued—		
Fairfield township.....	602	234
Grant township.....	572	248
Hayes township.....	489	371
Lee township (h).....	401	383
Lincoln township.....	279	127
Maple Valley township.....	746	657
Newell township, including Newell town.....	1,107	780
Newell town.....	540	348
Nekomis township, including Alta town.....	1,608	1,081
Alta town.....	768	422
Poland township.....	683	153
Providence township.....	648	376
Scott township.....	534	230
Sioux Rapids township (a) (co-extensive with Sioux Rapids city).....	650
Sioux Rapids city.....	650	182
Storm Lake township (co-extensive with Storm Lake city).....	1,682	1,094
Washington township.....	577	396
BUTLER COUNTY.....	15,463	14,293
Albion township, including Parkersburg town.....	1,440	1,349
Parkersburg town.....	760	652
Beaver township.....	1,074	975
Benezette township.....	580	627
Butler township, exclusive of part of Clarksville town	761	61,592
Bristow town (c), in West Point and Pittsford townships.....	257	198
Clarksville town (d), in Butler and Jackson townships	735	818
Coldwater township, including Greene town.....	1,608	1,325
Greene town.....	845	711
Dayton township.....	687	636
Fremont township.....	778	791
Jackson township, exclusive of part of Clarksville town.....	704	6746
Jefferson township.....	612	774
Madison township.....	604	475
Monroe township, including Aplington town.....	1,086	801
Aplington town.....	427
Pittsford township, exclusive of part of Bristow town	782	730
Ripley township.....	498	453
Shell Rock township, including Shell Rock town.....	1,482	1,524
Shell Rock town.....	738	719
Washington township.....	745	705
West Point township, exclusive of part of Bristow town.....	1,033	6800

h Part given to Sioux Rapids township since 1880.

a Organized since 1880, from part of Lee township.

b Includes part of Clarksville town.

c In 1890 in West Point township only; parts of townships not indicated.

d Parts of townships not indicated.

e Includes part of Bristow town.

MINOR CIVIL DIVISIONS.	1890.	1900.
CALHOUN COUNTY	13,107	5,505
Butler township, including Pomeroy town.....	1,044	470
Pomeroy town.....	481	185
Calhoun township, including Lake City town.....	1,862	592
Lake City town.....	1,160	249
Oedar township.....	744	159
Center township, including part of Rockwell City town	652	243
Rockwell City town (part of).....	133
Total for Rockwell City town (f), in Twin Lakes and Center townships.....	516	90
Elm Grove township.....	556	271
Garfield township (g).....	482
Greenfield township.....	593	233
Jackson township.....	692	697
Lake Creek township.....	488	208
Lincoln township, including Manson town.....	1,478	940
Manson town.....	822	377
Logan township.....	544	144
Reading township, including Farnhamville town.....	807	197
Farnhamville town.....	137
Sherman township.....	692	549
Twin Lakes township, including part of Rockwell City town.....	836	189
Rockwell City town (part of).....	383	90
Union township, including Lohrville town.....	982	847
Lohrville town.....	435
Williams township.....	556	316
CARROLL COUNTY	18,828	12,351
Arcadia township, including Arcadia town.....	1,245	1,111
Arcadia town.....	463	426
Carroll township, including Carroll town.....	3,357	2,111
Carroll town.....	2,448	1,385
Eden township, including Templeton town.....	1,067	575
Templeton town.....	269
Glidden township, including Glidden town.....	1,225	1,112
Glidden town.....	532	584
Grant township.....	618	460
Jasper township.....	650	430
Knifest township.....	821	801
Newton township, including Dedham.....	970	588
Dedham town.....	273
Pleasant Valley township.....	748	493
Richland township.....	590	361
Roselle township.....	1,015	821
Sheridan township.....	747	720
Union township, including Coon Rapids town.....	1,791	738
Coon Rapids town.....	873	54
Warren township, including Manning town.....	1,828	419
Manning town.....	1,233
Washington township.....	847	646
Wheatland township, including Breda town.....	1,909	916
Breda town.....	256	109

f In 1880 in Twin Lakes township only.

g Organized since 1880.

MINOR CIVIL DIVISIONS.	1890.	1880.
CASS COUNTY	10,845	16,943
Atlantic township (A) (co-extensive with Atlantic city)	4,351	4,544
Atlantic city.....	4,351	3,682
Bear Grove township.....	770	744
Benton township.....	756	698
Brighton township.....	1,089	1,153
Cass township, including Lewis town.....	1,208	1,200
Lewis town.....	579	550
Edna township.....	684	633
Franklin township, including Wlota town.....	1,018	952
Wlota town.....	168	110
Grant township, including Anita town.....	1,536	1,084
Anita town.....	695	479
Grove township (i).....	860
Lincoln township.....	729	570
Massena township, including Massena town.....	949	434
Massena town.....	279
Noble township.....	863	845
Pleasant township, including Griswold town.....	1,501	1,174
Griswold town.....	752	350
Pymosa township.....	855	955
Union township.....	1,021	616
Victoria township.....	758	580
Washington township.....	597	681
CEDAR COUNTY	18,253	18,936
Cass township.....	636	626
Center township, including Tipton town.....	3,117	2,942
Tipton town.....	1,599	1,299
Dayton township, including Clarence town.....	1,292	1,490
Clarence town.....	629	607
Fairfield township.....	614	710
Farmington township, including Durant town.....	1,398	1,372
Durant town.....	505	475
Fremont township, including Stanwood town.....	997	1,126
Stanwood town.....	303	251
Gower township.....	932	886
Inland township.....	1,034	1,059
Iowa township.....	855	1,026
Linn township.....	422	457
Lowden town (d), in Springfield and Massillon townships.....	405
Massillon township, exclusive of part of Lowden town.....	882	691
Pioneer township, including Mechanicsville town.....	1,266	1,395
Mechanicsville town.....	612	545
Red Oak township.....	448	503
Rochester township.....	680	693
Springdale township, including West Branch town.....	1,070	1,852
West Branch town.....	474	501
Springfield township, exclusive of part of Lowden town.....	931	1,402
Sugar Creek township.....	639	618

h Part given to Grove township since 1880.

i Organized since 1880 from part of Atlantic township.

d Parts of townships not indicated.

MINOR CIVIL DIVISIONS.	1890.	1880.
CERRO GORDO COUNTY.....	14,564	11,401
Bath township.....	516	411
Clear Lake township, including Clear Lake town.....	1,718	1,586
Clear Lake town.....	1,130	1,085
Dougherty township.....	623	454
Falls township, including Plymouth and Rock Falls towns.....	1,056	1,112
Plymouth town.....	245	230
Rock Falls town.....	122	221
Geneseo township, including Rockwell town.....	1,036	773
Rockwell town.....	381	240
Grant township.....	543	370
Grimes township (a).....	410
Lake township.....	580	569
Lime Creek township.....	699	700
Lincoln township.....	553	552
Mason township, including Mason City.....	4,588	3,077
Mason City.....	4,007	2,510
Mount Vernon township.....	428	266
Owen township.....	519	451
Pleasant Valley township.....	642	319
Portland township, including Portland town (a).....	626	629
Union township.....	317	212
CHEROKEE COUNTY.....	15,859	8,240
Afton township.....	825	690
Amherst township.....	685	341
Cedar township.....	717	459
Cherokee township, including Cherokee town.....	2,935	1,940
Cherokee town.....	3,441	1,523
Diamond township.....	742	490
Grand Meadow township.....	589	39
Liberty township.....	649	298
Marcus township, including Marcus town.....	1,337	412
Marcus town.....	671	171
Pilot township.....	695	631
Pitcher township, including Aurelia town.....	1,303	864
Aurelia town.....	663	225
Rock township.....	562	236
Sheridan township, including Meriden town.....	893	667
Meriden town.....	241
Silver township.....	680	463
Spring township.....	416	194
Thlden township.....	618	217
Willow township.....	1,015	259
CHICKASAW COUNTY.....	15,010	14,534
Bradford township, including Nashua town.....	2,160	2,297
Nashua town.....	1,240	1,116
Chickasaw township.....	1,396	1,289
Dayton township.....	834	765
Deerfield township.....	959	1,055

μ Organized since 1880.

a Not separately returned.

MINOR CIVIL DIVISIONS.	1890.	1880.
CHICKASAW COUNTY--Continued--		
Dresden township	824	711
Fredericksburg township, including Fredericksburg town	1,127	965
Fredericksburg town	321	203
Jacksonville township	1,006	1,183
New Hampton township, including New Hampton town	2,248	1,861
New Hampton town	1,314	1,105
Richland township	755	690
Stapleton township, including Lawler town	1,234	1,237
Lawler town	464	467
Utica township	1,137	1,232
Washington township	1,249	1,160
CLARKE COUNTY	11,332	11,513
Doyle township	930	1,064
Franklin township	614	671
Fremont township	737	670
Green Bay township	602	650
Jackson township, including Woodburn town	978	1,150
Woodburn town	336	371
Knox township	703	603
Liberty township	816	791
Madison township	687	715
Osceola City township (b) (co-extensive with Osceola city)	2,120	
Osceola city	2,120	1,760
Ward 1	627	
Ward 2	654	
Ward 3	839	
Osceola township (c)	672	2,401
Troy township, including Murray town	1,250	1,083
Murray town	666	491
Ward township	666	647
Washington township	759	768
CLAY COUNTY	9,809	4,248
Bridgewater township (d)		408
Clay township	627	342
Douglas township	591	506
Freeman township (e)	548	
Garfield township (e)	237	
Gillett Grove township	408	181
Herdland township	494	153
Lake township (e)	313	
Lincoln township	667	845
Logan township (e)	202	
Lone Tree township	520	85
Meadow township (e)	474	
Peterson township, including Peterson town	730	228
Peterson town	371	

b Organized since 1880 from part of Osceola township.

c Part given to Osceola city township since 1880.

d No corporate existence in 1890.

e Organized since 1880.

MINOR CIVIL DIVISIONS.	1890.	1880.
Riverton township.....	625	877
Spencer township, including Spencer town.....	2,293	1,302
Spencer town.....	1,613	824
Summit township.....	490	231
Waterford township (c).....	241	
CLAYTON COUNTY.....	26,739	28,829
Boardman township, including Elkader town.....	1,683	1,667
Elkader town.....	745	851
Buena Vista township.....	311	282
Cass township, including Strawberry Point town.....	1,690	1,504
Strawberry Point town.....	947	715
Clayton township.....	848	960
Oox Oreek township.....	1,046	1,042
Elk township.....	1,189	1,314
Farmersburg township.....	977	1,087
Garnaville township.....	1,651	1,176
Giard township.....	1,147	1,390
Grand Meadow township.....	826	894
Highland township.....	793	847
Jefferson township, including Guttenburg town.....	2,140	2,277
Guttenburg town.....	1,160	1,076
Lodomillo township.....	1,305	1,332
Mallory township.....	1,269	1,323
Marion township.....	953	1,073
Mendon township, including McGregor city and North McGregor and West McGregor towns.....	2,884	3,440
McGregor city.....	1,160	1,602
Ward 1.....	362	
Ward 2.....	364	
Ward 3.....	434	
North McGregor town.....	509	519
West McGregor town.....	74	
Millville township.....	936	994
Monona township, including Monona village.....	1,475	1,623
Monona village.....	480	420
Read township.....	804	936
Sperry township.....	1,128	1,236
Volga township.....	1,288	1,430
Wagner township.....	970	997
CLINTON COUNTY.....	41,199	36,763
Berlin township.....	693	832
Bloomfield township, including Delmar town.....	1,413	1,403
Delmar town.....	518	410
Brockfield township, including Elwood town.....	925	1,037
Elwood town.....	180	133
Comanche township, including Comanche town.....	1,340	1,200
Comanche town.....	753	763
Center township, including Elvira town.....	1,024	1,219
Elvira town.....	31	

c Organized since 1880.

MINOR CIVIL DIVISIONS.	1890.	1880.
CLINTON COUNTY—Continued—		
Clinton township, including Clinton city and Chancy town		10,051
Clinton city	14,658	9,052
Ward 1	23,619	
Ward 2	5,232	
Ward 3	2,170	
Ward 4	1,694	
Ward 4	4,523	
Chancy town (f)	1,039	623
Deep Creek township, including Bryant and Goose Lake towns	1,012	1,042
Bryant town	91	125
Goose Lake town	42	61
De Witt township, including De Witt city	2,437	2,931
De Witt city	1,359	1,608
Eden township	867	1,010
Elk River township, including Almont town (a)	1,209	1,271
Hampshire township	904	959
Liberty township, including Toronto town	689	822
Toronto town	78	
Lincoln township	698	882
Lyons township (co-extensive with Lyons city)	6,799	4,425
Lyons city	5,799	4,905
Ward 1	1,710	
Ward 2	1,106	
Ward 3	1,257	
Ward 4	1,726	
Olive township, including Calamus town	1,247	1,433
Calamus town	218	163
Orange township, including Grand Mound town	856	1,036
Grand Mound town	247	284
Sharon township, including Lost Nation town	1,113	1,154
Lost Nation town	213	199
Spring Rock township, including Wheatland town	1,265	1,431
Wheatland town	699	616
Spring Valley township	499	(a) 935
Washington township	764	
Waterford township, including Charlotte town	1,152	1,278
Charlotte town	231	294
Welton township, including Welton town (a)	916	860
CRAWFORD COUNTY		
	18,804	12,413
Boyer township	378	292
Charter Oak township, including Charter Oak town	1,214	289
Charter Oak town	567	
Denison township, including Denison town	2,503	2,023
Denison town	1,782	1,441
East Boyer township	686	520
Goodrich township	794	442
Hanover township	821	682
Hayes township	830	652
Iowa township	921	535
Jackson township	655	594
Milford township	950	834

f Formerly Riverside.

a Not separately returned.

MINOR CIVIL DIVISIONS.	1890.	1880.
CRAWFORD COUNTY—Continued—		
Morgan township	874	464
Nishnabotany township, including Manila town	1,222	304
Manila town	526	
Otter Creek township	901	676
Paradise township	819	374
Soldier township	687	297
Stockholm township	800	540
Union township, including Dow City town	1,078	735
Dow City town (b)	451	291
Washington township	706	401
West Side township, including West Side and Vall towns	1,658	1,591
West Side town	448	446
Vall town	538	511
Willow township	602	315
DALLAS COUNTY	20,479	18,746
Adams township	840	1,093
Adel township, including Adel and Dallas Center towns	2,240	2,302
Adel town	995	980
Dallas Center town	445	450
Beaver township	775	755
Boone township	756	698
Golfax township	851	819
Dallas township	1,099	715
Des Moines township, including Woodward town	1,171	949
Woodward town	328	
Grant township	758	802
Lincoln township	766	601
Linn township	966	990
Spring Valley township, including Perry city	3,739	1,836
Perry city	2,680	952
Ward 1	943	
Ward 2	1,163	
Ward 3	774	
Sugar Grove township	1,016	1,125
Union township, including Dexter and Redfield towns	1,937	2,255
Dexter town	607	704
Redfield town	307	394
Van Meter township, including Van Meter and De Soto towns	1,772	1,656
Van Meter town	467	376
De Soto town	328	347
Walnut township, including Waukee town	1,039	1,040
Waukee town	240	245
Washington township	754	780
DAVIS COUNTY	15,256	16,468
Bloomfield township (c) (co-extensive with Bloomfield city)	1,913	2,726
Bloomfield city	1,913	1,531

b Formerly Dowville.

c Part given to Cleveland township since 1880.

MINOR CIVIL DIVISIONS.	1890.	1880.
DAVIS COUNTY—Continued—		
Cleveland township (d).....	871
Drakesville township, including Drakesville town.....	617	585
Drakesville town.....	303	300
Fabius township.....	1,074	1,072
Fox River township.....	718	752
Grove township.....	926	1,052
Lick Creek township.....	1,179	1,870
Marion township.....	908	955
Perry township.....	645	703
Prairie township.....	731	719
Roscoe township.....	471	702
Salt Creek township.....	1,105	1,258
Soap Creek township.....	910	963
Union township.....	1,085	1,231
West Grove township.....	927	1,100
Wyacondah township.....	1,172	1,241
DECATUR COUNTY.....	15,643	15,338
Bloomington township.....	578	406
Burrell township, including Davis City town.....	1,432	1,368
Davis City town.....	594	348
Center township.....	615	883
Decatur township, including Decatur City town.....	890	1,038
Decatur City town.....	215	235
Eden township.....	1,048	1,137
Fayette township, including Lamoni town (a).....	1,215	869
Franklin township.....	903	700
Garden Grove township, including Garden Grove town.....	1,213	1,190
Garden Grove town.....	554	549
Grand River township.....	586	574
Hamilton township.....	800	840
High Point township.....	760	815
Leon township (co-extensive with Leon town).....	1,422	1,367
Long Creek township.....	994	795
Morgan township.....	638	601
New Buda township.....	580	664
Richland township.....	1,096	1,100
Woodland township, including Harding town (a).....	637	811
DELAWARE COUNTY.....	17,349	17,959
Adams township.....	640	664
Bremen township.....	976	993
Coffin Grove township.....	608	1,017
Colony township.....	1,290	1,202
Delaware township, including Manchester city.....	3,051	3,033
Manchester city.....	1,344	2,275
Delhi township.....	2,030	1,274
Elk township.....	1,074	1,140
Hazel Green township.....	784	807
Honey Creek.....	874	976
Milo township.....	667	688

a Not separately returned.

d Organized since 1880 from part of Bloomfield township.

MINOR CIVIL DIVISIONS.	1890.	1880.
DELAWARE COUNTY—Continued—		
North Fork township.....	817	1
Onelda township, including Earlville town.....	1,554	1,400
Earlville town.....	569	450
Prairie township.....	588	593
Richland township.....	787	840
South Fork township, including Hopkinton town.....	1,703	1,758
Hopkinton town.....	668	645
Union township.....	611	646
DES MOINES COUNTY.....	35,324	33,099
Augusta township.....	468	564
Benton township.....	1,020	1,271
Burlington township, including Burlington City.....	23,301	20,241
Burlington City.....	22,565	19,450
Ward 1.....	2,906	
Ward 2.....	4,109	
Ward 3.....	3,790	
Ward 4.....	3,103	
Ward 5.....	2,728	
Ward 6.....	2,808	
Ward 7.....	3,061	
Danville township.....	1,228	1,459
Flint River township, including West Burlington town.....	2,188	1,309
West Burlington town.....	826	
Franklin township.....	1,169	1,571
Huron township.....	826	865
Jackson township.....	135	106
Pleasant Grove township.....	912	1,150
Union township.....	1,236	1,382
Washington township.....	916	1,087
Yellow Springs township, including Mediapolis town.....	1,885	2,094
Mediapolis town.....	469	423
DICKINSON COUNTY.....	4,328	1,901
Center Grove township, including Spirit Lake town.....	1,287	674
Spirit Lake town.....	782	277
Diamond Lake township.....	152	81
Excelsior township.....	124	13
Lakeville township.....	146	114
Lloyd township.....	210	105
Milford township.....	500	179
Okoboji township.....	504	182
Richland township.....	253	54
Silver Lake township.....	263	45
Spirit Lake township.....	394	306
Superior township.....	250	95
Westport township.....	245	53

MINOR CIVIL DIVISIONS.	1890.	1880.
DUBUQUE COUNTY	49,848	42,996
Cascade township, including part of Cascade town....	1,196	1,231
Cascade town (part of) (a).....	514	592
Total for Cascade town (b) in Cascade and White-water township.....	935	782
Center township.....	1,185	1,276
Concord township.....	1,095	1,100
Dodge township.....	1,048	1,144
Dubuque township.....	1,484	1,399
Iowa township.....	793	788
Jefferson township.....	1,491	1,585
Julien township (co-extensive with Dubuque city).....	30,811	22,264
Dubuque city:		
Ward 1.....	4,871	
Ward 2.....	4,338	
Ward 3.....	7,020	
Ward 4.....	5,796	
Ward 5.....	8,328	
Liberty township.....	949	949
Mosalem township.....	814	900
New Wine township, including Dyersville town.....	2,579	2,334
Dyersville town.....	1,272	975
Peru township.....	1,620	1,071
Prairie Creek township.....	893	986
Table Mound township.....	1,068	1,175
Taylor township, including Epworth and Farley towns	1,606	1,608
Epworth town.....	348	
Farley town.....	582	471
Vernon township.....	832	1,077
Washington township.....	749	973
Whitewater township, including part of Cascade town	984	1,106
Cascade town (part of) (c).....	441	370
EMMET COUNTY	4,274	1,550
Armstrong Grove township.....	293	242
Center township.....	283	196
Denmark township (d).....	261	
Ellsworth township.....	291	76
Emmet township.....	203	175
Estherville township, including Estherville town.....	1,713	355
Estherville town.....	1,475	138
High Lake township.....	412	319
Iowa Lake township.....	87	44
Jack Creek township (d).....	212	
Lincoln township (d).....	78	
Swan Lake township.....	161	61
Twelve Mile Lake township.....	210	82

a Formerly West Cascade.

b Formerly East and West Cascade; incorporated since 1880 as Cascade town.

c Formerly East Cascade.

d Organized since 1880.

MINOR CIVIL DIVISIONS.	1800.	1880.
FAYETTE COUNTY	23,141	22,258
Auburn township, including Auburn and Massillon towns (c).....	1,192	1,204
Ranks township.....	868	920
Bethel township.....	865	860
Center township.....	890	810
Clermont township, including Clermont town.....	1,320	1,481
Clermont town.....	488	553
Dover township.....	1,214	1,339
Eden township, including Alpha and Waucoma towns.....	1,281	1,154
Alpha town.....	73	42
Waucoma town.....	406	225
Fairfield township, including Brush Creek town.....	1,542	1,330
Brush Creek town.....	593	417
Fayette township (co-extensive with Fayette town).....	1,062	995
Fremont township.....	827	728
Earlan township, including Maynard town.....	1,062	920
Maynard town.....	371	270
Ilyria township.....	1,035	1,169
Jefferson township, including Oelwein town.....	1,511	1,131
Oelwein town.....	830	397
Oran township.....	864	874
Pleasant Valley township, including Elgin town.....	1,340	1,501
Elgin town.....	369	428
Putnam township.....	710	790
Scott township.....	614	521
Smithfield township.....	677	764
Union township (f).....	756
Westfield township.....	909	990
West Union township (g) (co-extensive with West Union city).....	1,676	2,448
West Union city.....	1,676	1,551
Windsor township.....	1,033	922
FLOYD COUNTY	15,424	14,677
Cedar township.....	504	578
Charles City township (h) (co-extensive with Charles City).....	2,802
Charles City.....	2,802	2,421
Ward 1.....	468
Ward 2.....	569
Ward 3.....	824
Ward 4.....	941
Floyd township.....	979	1,014
Nilos township.....	866	902
Pleasant Grove township.....	619	655
Riverton township.....	1,020	969
Rockford township, including Rockford town.....	1,581	1,368
Rockford town.....	1,010	739
Rock Grove township, including Nora Springs town.....	1,532	1,451
Nora Springs town.....	846	176

c Not separately returned.

f Organized since 1880 from part of West Union township.

g Part given to Union township since 1880.

h Organized since 1880 from part of Saint Charles township.

MINOR CIVIL DIVISIONS.	1880.	1880.
FLOYD COUNTY—Continued—		
Rudd township.....	842	705
Saint Charles township (i).....	1,635	3,042
Scott township.....	628	570
Ulster township.....	669	990
Union township, including Marble Rock town.....	1,425	1,443
Marble Rock town.....	433	409
FRANKLIN COUNTY.....	12,871	10,249
Clinton township (co-extensive with Sheffield town).....	610	307
Goneva township.....	733	826
Grant township.....	604	592
Hamilton township.....	591	417
Ingham township.....	671	502
Lee township.....	580	411
Marion township.....	612	432
Morgan township.....	820	484
Mott township (j).....	499	2,304
Oakland township.....	711	554
Osceola township.....	860	856
Reeve township.....	704	708
Richland township (k).....	551	400
Ross township.....	685	624
Scott township.....	515	63
Washington township (a) (co-extensive with Hampton town).....	2,067
Hampton town.....	2,067	1,598
West Fork township.....	653	615
Wisner township (b).....	310
FREMONT COUNTY.....	16,842	17,552
Benton township.....	912	1,179
Fisher township, including Farragut town.....	1,213	1,411
Farragut town.....	406	380
Franklin township (c).....	3,148
Green township (d).....	580
Hamburg township (e) (co-extensive with Hamburg city).....	1,634
Hamburg city.....	1,634	2,036
Ward 1.....	450
Ward 2.....	496
Ward 3.....	313
Ward 4.....	375
Locust Grove township.....	754	772
Madison township.....	1,048	1,089

i Part given to Charles City township since 1880.

j Part given to Washington township since 1880.

k Part given to Wisner township since 1880.

a Organized since 1880 from part of Mott township.

b Organized since 1880 from part of Richland township.

c Given to Hamburg and Washington townships since 1880.

d Organized since 1880 from part of Ross township.

e Organized since 1880 from part of Franklin township.

MINOR CIVIL DIVISIONS.	1890.	1880.
FREMONT COUNTY—Continued.		
Monroe township, including Imogene town.....	1,030	985
Imogene town.....	279	158
Prairie township.....	591	611
Riverside township, including Randolph town.....	948	960
Randolph town.....	276	213
Riverton township, including Riverton town.....	1,078	1,069
Riverton town.....	560	497
Ross township (f) (co-extensive with Tabor town).....	503	1,280
Tabor town.....	303	320
Scott township, including Thurman town.....	1,528	1,577
Thurman town (g).....	395	378
Sidney township, including Sidney town.....	3,051	2,994
Sidney town.....	839	855
Walnut township.....	519	637
Washington township (h).....	1,064
GREENE COUNTY.....	15,797	12,727
Bristol township.....	760	726
Cedar township.....	582	539
Dawson township.....	760	359
Franklin township.....	826	709
Grant township.....	573	809
Greenbrier township.....	690	515
Hardin township.....	601	597
Highland township, including Churdan town.....	751	237
Churdan town.....	377
Jackson township.....	685	720
Jefferson township (co-extensive with Jefferson town).....	1,875	1,444
Junction township, including Grand Junction town.....	2,181	1,587
Grand Junction town.....	932	752
Kendrick township.....	770	813
Paton township, including Paton town.....	892	535
Paton town.....	245	81
Seranton township, including Seranton town.....	1,445	1,007
Seranton town.....	715
Washington township.....	1,700	1,654
Willow township.....	716	485
GRUNDY COUNTY.....	13,315	12,639
Beaver township.....	965	719
Blackhawk township, including Reinbeck town.....	1,401	1,148
Reinbeck town.....	731	482
Clay township, including Beaman and Conrad towns.....	1,121	958
Beaman town.....	262	201
Conrad town.....	157
Colfax township.....	1,009	1,036
Fairfield township.....	836	834
Felix township.....	888	1,028
German township.....	1,013	1,145

f Part given to Green township since 1880.

g Formerly Fremont City.

h Organized since 1880 from part of Franklin township.

MINOR CIVIL DIVISIONS.	1800.	1880.
GRUNDY COUNTY—Continued.		
Grant township.....	607	682
Lincoln township.....	743	610
Melrose township.....	622	753
Palermo township, including Grundy Center town.....	1,788	1,523
Grundy Center town.....	1,161	960
Pleasant Valley township.....	835	840
Shiloh township.....	804	675
Washington township, including Morrison town.....	625	624
Morrison town.....	165	116
GUTHRIE COUNTY.....		
	17,380	14,304
Baker township.....	542	459
Bear Grove township.....	770	688
Beaver township, including Menlo town.....	1,351	1,300
Menlo town.....	869
Cass township, including Panora town.....	2,175	2,224
Panora town.....	809	705
Dodge township.....	942	440
Grant township.....	638	602
Highland township, including Bayard town.....	1,122	608
Bayard town.....	448
Jackson township.....	721	605
Orange township.....	527	400
Penn township, including part of Stuart town.....	2,102	2,354
Stuart town (part of).....	1,667	1,525
Total for Stuart town, in Adair and Guthrie counties.....	2,052	1,394
Richland township.....	1,268	624
Seely township.....	601	436
Stuart township (2).....	200
Thompson township, including Casey town.....	1,047	1,058
Casey town.....	452	473
Union township.....	485	233
Valley township, including Guthrie Center town.....	1,642	1,194
Guthrie Center town.....	1,037	571
Victory township.....	917	797
HAMILTON COUNTY.....		
	15,310	11,233
Blairsburg township.....	580	283
Boone township (co-extensive with Webster city).....	2,829	2,813
Webster city.....	2,829	1,645
Ward 1.....	552
Ward 2.....	651
Ward 3.....	747
Ward 4.....	879
Cass township.....	538	502
Clear Lake township.....	965	716
Ellsworth township.....	972	803
Freedom township (4).....	500
Fremont township.....	516	668
Hamilton township.....	647	886
Independence township (3).....	564

4 Organized since 1880.

MINOR CIVIL DIVISIONS.	1890.	1880.
HAMILTON COUNTY—Continued—		
Liberty township (a).....	638	
Lincoln township.....	997	305
Lyon township, including Jewell town.....	1,216	673
Jewell town.....	414	
Marion township.....	1,209	1,111
Rose Grove township.....	550	287
Scott township.....	1,002	784
Webster township.....	931	787
Williams township.....	709	554
HANCOCK COUNTY.....		
	7,021	3,453
Amsterdam township.....	303	222
Avery township.....	627	378
Bingham township.....	113	42
Boone township (a).....	245	
Britt township, including Britt town.....	978	500
Britt town.....	816	345
Concord township, including Garner town.....	1,176	764
Garner town.....	679	321
Crystal township.....	223	99
Ell township.....	343	164
Ellington township.....	775	594
Erin township.....	347	152
Garfield township (a).....	307	
German township.....	387	191
Madison township.....	436	227
Magor township, including Corwith town.....	608	120
Corwith town.....	354	
Orthel township (a).....	281	
Twin Lakes township (a).....	382	
HARDIN COUNTY.....		
	19,003	17,807
Alden township, including Alden town.....	1,278	1,174
Alden town.....	512	495
Bukeye township.....	543	343
Clay township, including Steamboat Rock town.....	1,106	1,373
Steamboat Rock town.....	367	523
Concord township.....	811	347
Eldora township, including Eldora town.....	2,145	2,330
Eldora town.....	1,577	1,584
Elis township.....	680	674
Etna township, including Ackley town.....	2,277	2,466
Ackley town.....	1,286	1,517
Grant township.....	682	683
Hardin township, including Iowa Falls town.....	2,717	1,986
Iowa Falls town.....	1,796	955
Jackson township.....	813	920
Pleasant township.....	1,202	1,180
Providence township.....	1,070	1,151
Sberman township.....	887	544
Tipton township, including Hubbard town.....	1,083	716
Hubbard town.....	452	

a Organized since 1880.

MINOR CIVIL DIVISIONS.	1890.	1890.
HARDIN COUNTY—Continued—		
Union township, including Union and Whitten towns.	1,090	2,010
Union town.....	514	666
Whitten town.....	165	
HARRISON COUNTY.....	21,356	16,649
Allen township.....	574	297
Boyer township, including Woodbine town.....	1,470	966
Woodbine town.....	815	330
Calhoun township.....	470	451
Cass township.....	840	444
Cincinnati township.....	664	661
Clay township.....	706	557
Douglas township.....	720	526
Harrison township, including Dunlap town.....	1,797	1,900
Dunlap town.....	1,088	1,248
Jackson township.....	625	479
Jefferson township, including Logan town.....	2,022	1,697
Logan town.....	827	644
La Grange township.....	630	530
Lincoln township.....	554	248
Little Sioux township, including Little Sioux town.....	1,150	1,036
Little Sioux town.....	400	360
Magnolia township.....	1,233	1,285
Morgan township, including Mondamin town.....	751	711
Mondamin town.....	257	158
Raglan township.....	565	432
Saint John township, including Missouri Valley town.....	3,797	2,297
Missouri Valley town.....	2,797	1,154
Taylor township, including Modale town.....	719	786
Modale town.....	288	
Union township.....	947	624
Washington.....	1,222	593
HENRY COUNTY.....	18,895	20,986
Baltimore township.....	1,064	1,275
Canaan township.....	937	1,036
Center township, including Mount Pleasant city.....	6,007	6,275
Mount Pleasant city.....	3,997	4,410
Ward 1.....	1,603	
Ward 2.....	940	
Ward 3.....	746	
Ward 4.....	708	
Jackson township.....	795	1,064
Jefferson township.....	1,410	1,370
Marion township.....	899	1,153
New London township, including New London town.....	1,406	1,735
New London town.....	580	658
Salem township, including Salem town.....	1,470	1,586
Salem town.....	551	524
Scott township, including Winfield town.....	1,399	1,314
Winfield town.....	461	
Tippecanoe township.....	1,172	1,496
Trenton township.....	1,135	1,372
Wayne township.....	1,221	1,311

MINOR CIVIL DIVISIONS.	1890.	1880.
HOWARD COUNTY	11,182	10,837
Afton township.....	1,091	871
Albion township.....	675	783
Chester township.....	487	823
Forest City township, including Lime Springs village.....	1,032	968
Lime Springs village.....	550	470
Howard township.....	1,021	781
Howard Center township.....	509	502
Jamestown township.....	650	540
New Oregon township.....	1,195	1,199
Oakdale township.....	444	447
Paris township.....	849	921
Saratoga township.....	478	567
Vernon Springs township, including Cresco town.....	2,682	2,545
Cresco town.....	2,018	1,875
HUMBOLDT COUNTY	9,836	5,341
Avery township.....	328	235
Beaver township.....	711	471
Corinth township.....	466	322
Dakota township (co-extensive with Dakota City town).....	353	248
Delana township.....	897	490
Grove township.....	372	381
Humboldt township, including Livermore town.....	908	655
Livermore town.....	459	160
Lake township.....	497	101
Norway township.....	961	512
Rutland township.....	700	444
Springvale township (co-extensive with Humboldt town).....	1,075	606
Vernon township.....	795	432
Waccusta township.....	521	213
Weaver township.....	742	231
IDA COUNTY	10,705	4,382
Battle township.....	650	148
Blaine township.....	733	372
Corwin township, including Ida Grove town.....	2,163	1,148
Ida Grove town.....	1,563	759
Douglas township.....	639	176
Galva township.....	732	320
Garfield township (a).....	668
Grant township.....	090	135
Griggs township, including Holstein town.....	1,263	189
Holstein town.....	530
Hayes township.....	827	391
Logan township.....	606	226
Maple township, including Battle Creek town.....	1,095	860
Battle Creek town.....	387	205
Silver Creek township.....	630	388

(a) Organized since 1880.

MINOR CIVIL DIVISIONS.	1880.	1880.
IOWA COUNTY	18,270	19,221
Amana township.....	1,087	1,633
Oono township.....	200	252
Dayton township.....	837	1,025
English township.....	1,072	1,708
Fillmore township.....	1,043	1,154
Greene township.....	1,017	1,025
Hartford township including parts of Victor and Ladora towns.....	1,622	1,579
Victor town (part of).....	526	553
Ladora town (part of).....	209	211
Total for Victor town, in Iowa and Poweshiek counties.....	616	601
Total for Ladora, town (b), in Sumner and Hartford townships.....	324	211
Hilton township.....	714	860
Honey Creek township.....	943	1,078
Iowa township.....	971	1,036
Lenox township.....	414	496
Lincoln township.....	691	530
Marengo township, including Marengo city.....	2,227	2,487
Marengo city.....	1,710	1,738
Pilot township.....	700	884
Sumner township, including part of Ladora town.....	727	811
Ladora town (part of).....	15
Troy township, including Williamsburg town.....	1,413	950
Williamsburg town.....	635
Washington township.....	528	601
York township.....	785	811
JACKSON COUNTY	22,771	23,771
Bellevue township, including Bellevue city.....	2,286	2,525
Bellevue city.....	1,394	1,581
Brandon township.....	1,030	1,080
Butler township.....	700	811
Fairfield township.....	793	807
Farmer Creek township.....	1,232	1,433
Iowa township.....	1,106	1,270
Jackson township.....	860	897
La Motte village, in Prairie Spring and Richland townships (a).....	154	161
Maquoketa city, in Maquoketa and South Fork townships (a).....	3,077	3,467
Ward 1.....	869
Ward 2.....	819
Ward 3.....	840
Ward 4.....	729
Maquoketa township, exclusive of part of Maquoketa city.....	971	b2,188
Monmouth township, including Baldwin town.....	1,697	1,594
Baldwin town.....	227	322
Otter Creek township.....	689	891
Perry township, including Andrew town.....	1,258	1,174
Andrew town.....	307	288

b In 1880 in Hartford township only.

a Parts of township not indicated.

MINOR CIVIL DIVISIONS.	1890.	1880.
JACKSON COUNTY—Continued—		
Prairie Spring township, exclusive of part of La Motte village.....	754	c1,027
Richland township, exclusive of part of La Motte village.....	728	c1,056
South Fork township, exclusive of part of Maquoketa city.....	1,217	b2,826
Tete des Morts township.....	881	909
Union township, including Sabula town.....	1,178	1,467
Sabula town.....	918	1,223
Van Buren township, including Van Buren and Preston villages.....	1,340	1,375
Van Buren village.....	485	
Preston village.....	489	
Washington township.....	901	921
JASPER COUNTY.....	24,943	25,963
Buena Vista township.....	943	1,084
Clear Creek township.....	940	1,194
Des Moines township, including Prairie City town.....	2,000	2,169
Prairie City town.....	684	581
Elk Creek township.....	1,127	1,221
Fairview township, including Monroe town.....	2,292	2,599
Monroe town.....	952	962
Hickory Grove township.....	719	747
Independence township.....	1,277	1,070
Kellogg township, including Kellogg town.....	1,398	1,605
Kellogg town.....	700	772
Lynn Grove township, including Lynnville town.....	1,370	1,517
Lynnville town.....	261	296
Malaka township.....	689	1,124
Mariposa township.....	680	710
Mound Prairie township.....	807	843
Newton township, including Newton city.....	3,475	3,228
Newton city.....	2,564	2,607
Palo Alto township.....	1,083	1,466
Poweshiek township.....	2,105	1,282
Richland township.....	776	951
Rook Creek township.....	707	717
Sherman township.....	704	1,092
Washington township, including Colfax town.....	1,756	1,366
Colfax town.....	957	620
JEFFERSON COUNTY.....	15,184	17,460
Blackhawk township.....	773	1,006
Buchanan township.....	952	1,218
Cedar township.....	663	740
Des Moines township.....	892	1,145
Fairfield township, including Fairfield city.....	4,303	4,221
Fairfield city.....	3,391	3,086
Liberty township.....	893	1,119
Lockridge township.....	1,248	1,478

b Includes part of Maquoketa city.

c Includes part of La Motte village.

MINOR CIVIL DIVISIONS.	1890.	1890.
JEFFERSON COUNTY—Continued—		
Locust Grove township, including Batavia town.....	1,286	1,410
Batavia town.....	307	328
Penn township.....	1,283	1,727
Polk township.....	1,096	1,180
Round Prairie township.....	890	1,116
Walnut township.....	625	1,108
JOHNSON COUNTY	23,082	25,429
Big Grove township, including Solon town.....	1,196	1,263
Solon town.....	353	383
Cedar township.....	741	983
Clear Creek township.....	477	642
Fremont township.....	1,196	1,210
Graham township.....	683	878
Hardin township.....	719	834
Iowa City township (co-extensive with Iowa City).....	7,016	7,123
Iowa City:		
Ward 1.....	1,103	
Ward 2.....	1,474	
Ward 3.....	1,755	
Ward 4.....	1,243	
Ward 5.....	1,391	
Jefferson township.....	796	789
Liberty township.....	512	568
Lincoln township.....	515	538
Lucas township, including Coralville town.....	1,242	1,494
Coralville town.....	173	347
Madison township.....	631	625
Monroe township.....	822	941
Newport township.....	638	836
Oxford township, including Oxford town.....	1,309	1,485
Oxford town.....	515	560
Penn township.....	638	702
Pleasant Valley township.....	513	604
Scott township.....	744	897
Sharon township.....	1,076	1,150
Union township.....	698	780
Washington township.....	1,080	999
JONES COUNTY	20,283	21,052
Oass township.....	836	912
Castle Grove township.....	750	881
Clay township.....	660	781
Fairview township, including Anamosa City.....	3,535	3,825
Anamosa city.....	2,078	2,083
Greenfield township.....	799	1,083
Hale township.....	924	965
Jackson township.....	825	914
Madison township, including Center Junction town and exclusive of parts of Onslow and Wyoming towns.....	1,124	(d) 1,262
Monticello township, including Monticello city.....	2,830	2,905
Monticello city.....	1,968	1,877

(d) Includes part of Onslow town.

MINOR CIVIL DIVISIONS.	1890.	1880.
JONES COUNTY—Continued—		
Onslow town in Wyoming and Madison townships (a) ..	237	233
Oxford township, including Oxford Junction towns....	1,643	1,397
Oxford Junction town.....	752	349
Ritchland township.....	745	792
Rome township, including Olin town.....	1,335	1,270
Olin town.....	519	382
Scotch Grove township.....	705	778
Washington township.....	586	721
Wayne township.....	1,004	1,178
Wyoming township, exclusive of parts of Onslow and Wyoming towns.....	865	(e) 1,888
Wyoming town, in Wyoming and Madison township (a)	704	729
KEOKUK COUNTY.....	23,862	21,258
Adams township.....	893	866
Benton township, including Hedrick town.....	1,570	1,082
Hedrick town.....	502
Clear Creek township.....	968	1,059
English River township.....	1,227	1,240
German township.....	1,167	1,385
Jackson township.....	1,244	1,392
Lafayette township, including Keota and Harper vil- lages.....	1,837	1,986
Keota village.....	777	710
Harper village.....	253	254
Lancaster township.....	1,221	1,306
Liberty township.....	955	1,115
Prairie township.....	1,529	1,105
Richland township, including Richland town.....	1,466	1,402
Richland town.....	531	254
Sigourney township, including Sigourney city.....	1,948	2,267
Sigourney city.....	1,523	1,735
Steady Run township, including Martinsburg town.....	986	866
Martinsburg town.....	322	154
Van Buren township.....	830	1,003
Warren township, including Delta village.....	1,218	1,238
Delta village.....	409	416
Washington township, including What Cheer city.....	4,777	2,006
What Cheer city.....	3,246	719
Ward 1.....	990
Ward 2.....	1,110
Ward 3.....	1,231
KOSSUTH COUNTY.....	13,120	6,178
Algona township (co-extensive with Algona city).....	2,068	2,147
Algona city.....	2,068	1,35
Ward 1.....	435
Ward 2.....	570
Ward 3.....	511
Ward 4.....	522

a Parts of township not indicated.

e Includes parts of Onslow and Wyoming towns.

MINOR CIVIL DIVISIONS.	1890.	1880.
KOSSUTH COUNTY—Continued—		
Buffalo township (a).....	201	
Burt township (a).....	500	
Cresco township.....	415	781
Fenton township.....	482	227
Garfield township (a).....	370	
German township (a).....	353	
Greenwood township, including Bancroft town.....	1,070	581
Bancroft town.....	657	
Irvington township.....	580	579
Lotts Creek township (b).....	471	443
Luverne township (a) including Luverne town (c).....	548	
Plum Creek township (a).....	452	
Portland township.....	467	631
Prairie township (a).....	434	
Ramsey township.....	864	183
Riverdale township.....	607	
Seneca township (a).....	444	
Sherman township (a).....	490	
Swea township (a).....	407	
Union township (a).....	484	
Wesley township, including Wesley village.....	603	643
Wesley village.....	440	
Whittemore township (d), including Whittemore town.....	644	
Whittemore town.....	578	105
LES COUNTY.....	87,715	84,850
Cedar township.....	835	928
Charleston township.....	990	1,035
Denmark township.....	617	937
Des Moines township.....	1,061	1,130
Franklin township, including Franklin Center town.....	1,457	1,573
Franklin Center town.....	333	367
Green Bay township.....	727	888
Harrison township.....	635	1,007
Jackson township, including Keokuk city.....	15,511	13,502
Keokuk city.....	14,101	12,117
Ward 1.....	1,980	
Ward 2.....	3,474	
Ward 3.....	2,081	
Ward 4.....	2,291	
Ward 5.....	2,164	
Ward 6.....	2,111	
Jefferson township.....	894	979
Madison township (co-extensive with Fort Madison city).....	7,901	4,800
Fort Madison city.....	7,901	4,679
Ward 1.....	1,392	
Ward 2.....	1,116	
Ward 3.....	1,482	
Ward 4.....	2,055	
Ward 5.....	1,856	

a Organized since 1880.

b Part given to Whittemore township since 1880.

c Not separately returned.

d Organized since 1880, from part of Lotts creek township.

MINOR CIVIL DIVISIONS.	1890.	1880.
LEE COUNTY—Continued—		
Marion township.....	980	1,124
Montrose township, including Montrose city.....	1,788	2,272
Montrose city.....	778	983
Pleasant Ridge township.....	752	903
Van Buren township.....	876	950
Washington township.....	863	931
West Point township, including West Point city.....	1,428	1,840
West Point city.....	498	704
LINN COUNTY.....	45,303	37,237
Bertram township.....	861	798
Boulder township.....	985	1,027
Brown township, including Springville village.....	1,676	1,409
Springville village.....	518	365
Buffalo township.....	504	559
Clinton township.....	996	1,118
College township.....	1,070	1,284
Fairfax township.....	1,110	1,201
Fayette township.....	622	783
Franklin township, including Lisbon and Mount Ver- non towns.....	2,904	2,758
Lisbon town.....	1,070	786
Mount Vernon town.....	1,250	977
Grant township.....	1,149	1,082
Jackson township.....	1,198	1,000
Linn township.....	905	985
Main township, including Central City village.....	1,686	1,579
Central City village.....	467
Marion township, including Marion city.....	5,157	4,023
Marion city.....	3,094	1,939
Ward 1.....	899
Ward 2.....	550
Ward 3.....	847
Ward 4.....	798
Monroe township.....	1,251	1,192
Otter Creek township.....	843	930
Putnam township.....	943	887
Rapids township, including Cedar Rapids city and Kenwood village.....	18,939	12,008
Cedar Rapids city.....	18,090	10,104
Ward 1.....	2,024
Ward 2.....	1,359
Ward 3.....	1,608
Ward 4.....	2,004
Ward 5.....	1,921
Ward 6.....	2,103
Ward 7.....	4,382
Ward 8.....	2,025
Ward 9.....	694
Kenwood village.....	136
Spring Grove township.....	959	1,028
Washington township, including Center Point village.....	1,532	1,586
Center Point village.....	615	603

MINOR CIVIL DIVISIONS.	1890.	1880.
LOUISA COUNTY	11,873	13,142
Columbus City township, including Columbus City and Columbus Junction towns.....	2,595	2,888
Columbus City town.....	459	605
Columbus Junction town.....	653	793
Concord township.....	700	747
Elliot township.....	377	414
Elm Grove township.....	596	651
Grandview township, including Lettsville town.....	1,262	1,544
Lettsville town.....	325	300
Jefferson township.....	626	678
Marshall township.....	656	709
Morning Sun township, including Morning Sun town.....	1,617	1,734
Morning Sun town.....	681	812
Oakland township.....	447	508
Port Louisa township.....	611	693
Union township.....	541	608
Wapello township, including Wapello town.....	1,845	1,928
Wapello town.....	1,009	928
LUCAS COUNTY	14,563	14,530
Benton township.....	637	713
Cedar township.....	685	813
Chariton township (a) co-extensive with Chariton city	3,122	2,740
Chariton city (b).....	3,122	2,977
Ward 1.....	1,418	
Ward 2.....	908	
Ward 3.....	796	
English township.....	740	907
Jackson township, including Lucas and Cleveland towns.....	2,675	1,685
Lucas town.....	1,320	981
Cleveland town.....	807	380
Liberty township.....	796	865
Lincoln township (c).....	631	1,062
Otter Creek township.....	767	767
Pleasant township.....	804	895
Union township.....	779	919
Warren township.....	719	944
Washington township, including Russell town.....	1,172	1,181
Russell town.....	443	345
White Breast township.....	1,046	739
LYON COUNTY	8,680	1,068
Allison township (d).....	205	
Centennial township.....	296	220
Cleveland township (d).....	376	
Dale township.....	551	268
Doon township.....	716	157

a Part of Lincoln township annexed since 1880

b In 1880 in Chariton and Lincoln townships.

c Part given to Chariton township since 1880.

d Organized since 1880.

MINOR CIVIL DIVISIONS.	1890.	1880.
LYON COUNTY—Continued—		
Elgin township.....	297	65
Garfield township (d).....	442
Grant township.....	420	213
Larchwood township.....	521	43
Liberal township (d).....	469
Logan township (d).....	252
Lyon township.....	354	291
Midland township (d).....	258
Richland township.....	047	117
Riverside township.....	243	128
Rock township, including Rock Rapids town.....	1,690	353
Rock Rapids town.....	1,394
Sioux township.....	264	40
Wheeler township.....	619	124
MADISON COUNTY.....	15,977	17,224
Center township (co-extensive with Winterset city)....	2,281	2,563
Crawford township, including Patterson town.....	830	951
Patterson town.....	133	186
Douglas township.....	891	937
Grand River township, including Macksburg town.....	937	947
Macksburg town.....	186	204
Jackson township.....	749	819
Jefferson township.....	804	894
Lee township.....	593	766
Lincoln township.....	811	918
Madison township, including Earlham town.....	1,061	842
Earlham town.....	302	280
Monroe township.....	771	760
Ohio township.....	866	879
Penn township.....	773	1,212
Scott township.....	974	1,103
South township, including Saint Charles town.....	1,196	1,018
Saint Charles town.....	387	183
Union township.....	794	1,020
Walnut township.....	866	863
Webster township.....	760	726
MAHASKA COUNTY.....	28,805	25,202
Adams township.....	759	940
Black Oak township.....	1,013	1,789
Cedar township.....	1,184	1,127
Des Moines township (e).....	1,724
East Des Moines township (f).....	1,831
Garfield township (g), including Reacon and Evans towns.....	2,722
Reacon town.....	570	727
Evans town.....	600

d Organized since 1880.

e Given to East and West Des Moines township since 1880.

f Organized since 1880 from part of Des Moines township.

g Organized since 1880 from part of Oskaloosa township.

MINOR CIVIL DIVISIONS.	1880.	1880.
MAHASKA COUNTY—Continued—		
Harrison township.....	2,068	1,516
Jefferson township.....	745	906
Madison township.....	704	954
Monroe township.....	1,070	1,254
Oskaloosa township (h), including Oskaloosa city.....	6,908	7,985
Oskaloosa city.....	6,558	4,528
Ward 1.....	866	
Ward 2.....	1,714	
Ward 3.....	1,634	
Ward 4.....	1,135	
Ward 5.....	1,209	
Pleasant Grove township.....	909	612
Prairie township, including New Sharon town.....	2,044	1,883
New Sharon town.....	1,026	805
Richland township.....	1,356	1,261
Scott township.....	975	1,049
Spring Creek township (g).....	1,706	
Union township.....	974	1,130
West Des Moines township (f).....	385	
White Oak township, including Rose Hill town.....	1,448	1,283
Rose Hill town.....	200	199
MARION COUNTY.....	23,058	25,111
Clay township.....	1,125	2,503
Dallas township.....	1,000	1,093
Franklin township.....	822	937
Indiana township.....	1,000	1,131
Knoxville township, including Knoxville city.....	5,616	5,728
Knoxville city.....	2,632	2,577
Ward 1.....	1,059	
Ward 2.....	321	
Ward 3.....	1,252	
Lake Prairie township, including Pella city.....	4,621	3,714
Pella city.....	2,403	2,430
Ward 1.....	814	
Ward 2.....	635	
Ward 3.....	649	
Ward 4.....	410	
Liberty township, including Marysville town.....	1,423	1,504
Marysville town.....	348	340
Perry township.....	510	432
Pleasant Grove township, including Pleasantville town.....	1,495	1,557
Pleasantville town.....	510	440
Polk township.....	659	735
Red Rock township.....	1,003	1,247
Summit township.....	1,137	1,412
Swan township, including Swan town.....	1,055	1,000
Swan town.....	419	09
Union township.....	540	707
Washington township.....	986	1,231

h Part given to Spring Creek and Garfield townships since 1880.

f Organized since 1880 from part of Des Moines township.

g Organized since 1880 from part of Oskaloosa township.

MINOR CIVIL DIVISIONS.	1900.	1880.
MARSHALL COUNTY	25,842	23,752
Bangor township.....	619	757
Eden township, including Rhodes town.....	1,007	788
Rhode town.....	434
Greencastle township, including Gilman town.....	1,437	1,546
Gilman town.....	473	553
Iowa township, including Albion town.....	795	1,032
Albion township.....	384	495
Jefferson township.....	1,007	864
Le Grand township.....	1,744	1,906
Liberty township.....	873	872
Linn township.....	706	291
Liscomb township, including Liscomb town.....	960	1,127
Liscomb town.....	313	452
Logan township.....	948	670
Marietta.....	825	900
Marion township.....	727	863
Marshall township (co-extensive with Marshalltown city) (f).....	8,914	6,240
Marshalltown city:		
Ward 1.....	1,792	
Ward 2.....	1,872	
Ward 3.....	2,507	
Ward 4.....	2,653	
Minerva township.....	744	782
State Center township, including State Center town.....	1,550	1,639
State Center town.....	854	880
Taylor township.....	414	610
Timber Creek township.....	942	994
Vienna township.....	757	821
Washington township.....	833	980
MILLS COUNTY	14,548	14,137
Anderson township, including Henderson town.....	1,079	1,074
Henderson town.....	201
Center township, including Hillsdale town.....	950	986
Hillsdale town.....	193	241
Doer Creek township.....	785	840
Glenwood township, including Glenwood city.....	2,727	2,376
Glenwood city.....	1,800	1,738
Ward 1.....	1,034	
Ward 2.....	538	
Ward 3.....	318	
Indian Creek township, including Emerson and Hastings towns.....	1,446	1,917
Emerson town.....	404	456
Hastings town.....	322	440
Ingraham township, including Silver City town.....	1,081	1,034
Silver City town.....	324	185
Lyons township.....	822	650
Malvern township (a) (co-extensive with Malvern town).....	1,003
Malvern town.....	1,003	748
Oak township.....	936	1,031

a Organized since 1880 from part Silver Creek township.

f Formerly Marshall.

MINOR CIVIL DIVISIONS.	1880.	1880.
MILLS COUNTY—Continued—		
Plattville township, including Pacific Junction town.	1,421	1,095
Pacific Junction town.....	744	123
Rawles township.....	910	909
Silver Creek township (b).....	473	1,160
Saint Mary township.....	218	271
White Cloud township.....	673	776
MITCHELL COUNTY.....	13,299	14,303
Burr Oak township.....	616	712
Cedar township.....	988	1,034
Douglas township.....	695	715
Jeukius township.....	800	830
Liberty township.....	890	423
Lincoln township.....	781	954
Mitchell township, including Mitchell and West Mitchell towns.....	995	1,184
Mitchell town.....	309	205
West Mitchell town.....	232	307
Newburg township, including Carpenter town.....	707	600
Carpenter town.....	116	131
Osage township, including Osage city.....	2,345	2,553
Osage city.....	1,913	2,012
Ward 1.....	573	
Ward 2.....	443	
Ward 3.....	527	
Ward 4.....	370	
Otranto township.....	645	664
Rock township.....	745	840
Saint Ansgar township, including Saint Ansgar town.	1,200	1,215
Saint Ansgar town.....	809	552
Stacyville township.....	915	914
Union township.....	557	630
Wayne township.....	593	495
MONONA COUNTY.....	14,515	9,055
Ashton township, including Whiting town.....	813	276
Whiting town.....	437	50
Belvidere township.....	481	304
Center township.....	581	548
Cooper township.....	692	200
Fairview township.....	578	501
Franklin township, including Onawa City town.....	2,101	1,545
Onawa City town.....	1,858	882
Grant township.....	706	367
Jordan township.....	625	387
Kenebec township.....	637	403
Lake township.....	584	332
Lincoln township.....	1,022	1,062
Maple township, including Mapleton town.....	1,574	926
Mapleton town.....	782	379
Saint Clair township.....	798	331
Sherman township.....	767	364
Sioux township.....	303	182
Soldier township.....	701	381

b Part given to Malvern township since 1880.

MINOR CIVIL DIVISIONS.	1890.	1880.
MONONA COUNTY—Continued—		
Spring Valley township	634	457
West Fork township	344	181
Willow township	544	180
MONROE COUNTY	13,666	12,719
Bluff Creek township	867	850
Cedar township	837	918
Franklin township	646	650
Guilford township	662	674
Jackson township, including Melrose town (c)	834	1,068
Mantua township	1,240	1,217
Monroe township	1,054	753
Pleasant township	1,212	1,350
Troy township, including Albia city	3,850	3,706
Albia city	2,350	2,435
Ward 1	620	
Ward 2	683	
Ward 3	262	
Ward 4	794	
Union township	919	1,132
Urbana township	794	767
Wayne township	492	627
MONTGOMERY COUNTY	15,848	15,695
Douglas township	943	849
Frankfort township	887	817
Garfield township (d)	667	785
Grant township, including Ooburg town	854	980
Ooburg town	60	83
Jackson township, including Villisca town	2,536	2,203
Villisca town	1,744	1,299
Lincoln township	801	885
Pilot Grove township	913	878
Red Oak township, including Red Oak city	4,184	4,646
Red Oak city	3,321	3,755
Ward 1	1,315	
Ward 2	802	
Ward 3	1,204	
Scott township, including Stanton town	1,366	1,139
Stanton town	399	247
Sherman township, including Elliott town	1,020	979
Elliott town	317	177
Washington township	839	780
West township, including Manton town (e)	788	974
MUSCATINE COUNTY	24,504	23,170
Bloomington township (c)	747	9,631
Cedar township	352	410
Fulton township	1,039	1,211

c Not separately returned.

d Formerly Walnut.

e Part given to Muscatine and Fruitland townships since 1890.

MINOR CIVIL DIVISIONS,	1880.	1880.
MUSCATINE COUNTY—Continued—		
Fruitland township (f).....	789
Goshen township.....	830	1,082
Lake township.....	569	703
Montpeller township.....	578	628
Moscow township.....	640	873
Muscatine township (f), co-extensive with Muscatine city.....	11,454
Muscatine city.....	11,454	8,295
Ward 1.....	2,868
Ward 2.....	2,167
Ward 3.....	3,694
Ward 4.....	2,727
Orono township.....	470	621
Pike township, including Nichols town.....	1,048	1,086
Nichols town.....	237	286
Seventy-six township.....	658	833
Sweetland township.....	1,134	1,345
Wapsinonoc township, including West Liberty city.....	2,185	2,300
West Liberty city.....	1,368	1,141
Wilton township, including Wilton town.....	2,007	2,547
Wilton town.....	1,212	1,431
O'BRIEN COUNTY.....	13,060	4,155
Baker township.....	632	202
Caledonia township.....	712	177
Carroll township.....	630	320
Center township, including part of Primghar town.....	872	359
Primghar town, (part of).....	57
Total for Primghar town (a), in Center, Dale, and Summit townships.....	519	143
Dale Township (a), including part of Primghar town.....	490
Primghar town (part of).....	70
Floyd township, including Sheldon town.....	2,108	1,098
Sheldon town.....	1,478	730
Franklin township, including Sanborn town.....	1,453	452
Sanborn town.....	1,075	364
Grant township.....	667	368
Hartley township, including Hartley town.....	902	104
Hartley town.....	519
Highland township.....	644	387
Liberty township.....	635	350
Lincoln township.....	299	23
Omega township (b).....	508
Summit township, including part of Primghar town.....	798	161
Primghar town (part of).....	392	143
Union township (b), including Paullina town.....	988
Paullina town.....	510
Waterman township, including Sutherland town.....	908	145
Sutherland town.....	400

f Organized since 1880 from part of Bloomington township.

a In 1880 in Summit township only.

b Organized since 1880.

MINOR CIVIL DIVISIONS.	1880.	1880.
OSCEOLA COUNTY	5,374	2,219
Baker township (c).....	380	67
Fairview township.....	193	78
Gilman township, including Ashton town.....	903	317
Ashton town.....	309
Goewey township.....	550	337
Harrison township (d).....	303
Holman township, including Sibley town.....	1,807	831
Sibley town.....	1,090	301
Horton township.....	198	86
Ocheyedan township.....	563	215
Viola township.....	409	130
Wilson township.....	268	160
PAGE COUNTY	21,341	10,667
Amity township, including College Springs town.....	1,225	1,381
College Springs town.....	491	531
Buchanan township, including Braddyville town.....	962	1,044
Braddyville town.....	175	214
Colfax township, including Blanchard town.....	1,170	1,037
Blanchard town.....	432	321
Douglas township.....	751	905
East River township.....	831	1,009
Fremont township.....	1,040	1,105
Grant township, including Shenandoah town.....	3,130	2,087
Shenandoah town.....	2,440	1,387
Harlan township.....	1,047	938
Lincoln township.....	1,042	940
Morton township.....	704	707
Nebraska township.....	629	670
Nodaway township, including Clarinda city.....	4,732	3,602
Clarinda city.....	3,262	2,011
Pierce township, including Essex town.....	1,276	1,421
Essex town.....	564	617
Tarkio township.....	936	929
Valley township, including Hepburn town.....	945	1,012
Hepburn town.....	75
Washington township.....	706	880
PALO ALTO COUNTY	9,318	4,131
Booth township (b).....	340
Ellington township.....	338	176
Emmetsburg city (c), in Emmetsburg and Freedom townships (f).....	1,584	879
Emmetsburg township, exclusive of part of Emmetsburg city.....	457	(g) 1,182
Fairfield township.....	607	168
Pern Valley township.....	413	170

b Organized since 1880.

c Part given to Harrison township since 1880.

d Organized since 1880 from part of Baker township.

e In 1880 from Emmetsburg township only.

f Parts of townships not indicated.

g Includes Emmetsburg city.

MINOR CIVIL DIVISIONS.	1890.	1880.
PALO ALTO COUNTY—Continued—		
Freedom township, exclusive of part of Emmetsburg city.....	937	268
Great Oak township.....	430	306
Highland township, including Ruthven town.....	1,121	280
Ruthven town.....	580	73
Independence township (b).....	295
Lost Island township.....	390	132
Nevada township.....	275	178
Rush Lake township.....	680	237
Silver Lake township.....	684	296
Vernon township.....	197	186
Walnut township.....	473	264
West Bend township, including West Bend town.....	781	307
West Bend town.....	325
PLYMOUTH COUNTY.....	19,568	8,566
America township, including Le Mars city.....	4,754	2,311
Le Mars city.....	4,036	1,895
Ward 1.....	1,348
Ward 2.....	941
Ward 3.....	1,749
Elgin township.....	752	434
Elkborn township.....	486	214
Fredonia township.....	680	375
Garfield township (b) including Kingsley town.....	1,224
Kingsley town.....	649
Grant township.....	663	402
Hancock township (b).....	156
Henry township (b).....	450
Hungerford township.....	537	478
Johnson township.....	656	390
Liberty township.....	520	365
Lincoln township.....	684	315
Marion township.....	738	529
Meadow township.....	659	112
Perry township.....	358	233
Plymouth township.....	580	357
Portland township, including Akron town.....	930	305
Akron town.....	494
Preston township.....	565	233
Remson township (b), including Remson town.....	1,271
Remson town.....	580
Sioux township.....	354	274
Stanton township.....	775	528
Union township.....	586	286
Washington township.....	720	350
Westfield township.....	455	104
POCAHONTAS COUNTY.....	9,553	3,713
Belleville township.....	576	373
Cedar township, including Fonda town.....	1,069	621
Fonda town.....	625	168

b Organized since 1880.

MINOR CIVIL DIVISIONS.	1880.	1880.
POCAHONTAS COUNTY—Continued—		
Center township	508	166
Clinton township, including Rolfe town	1,077	154
Rolfe town	529	
Colfax township	621	380
Des Moines township	474	327
Dover township (b)	552	269
Grant township	455	151
Lake township	490	121
Lincoln township	396	125
Lizard township	624	537
Marshall township (f)	420	
Powhattan township	648	258
Sherman township	341	54
Swan Lake township, including Laurens town	890	93
Laurens town	318	
Washington township	405	84
POLK COUNTY	65,410	42,305
Allen township	498	573
Beaver township, including Mitchellville town	1,236	1,372
Mitchellville town	704	745
Bloomfield township (j)	701	1,406
Oamp township, including Runnels town	1,526	1,297
Runnels town	296	
Clay township, including Altoona town	925	1,065
Altoona town	326	400
Orocker township	850	790
Delaware township, including Easton Place town (a)	493	687
Des Moines township (co-extensive with wards 1, 2, 3 and 4 of Des Moines city)	29,334	14,005
Total for Des Moines city (b), in Des Moines and Lee townships	50,093	29,408
Ward 1	6,109	
Ward 2	6,852	
Ward 3	9,429	
Ward 4	6,944	
Ward 5	7,992	
Ward 6	9,380	
Ward 7	3,387	
Douglas township	733	1,038
Elkhart township	796	961
Four Mile township (c)	697	522
Franklin township, including Bondurant town (a)	440	775
Grant township (d)		485
Jefferson township	722	1,092
Lee township (co-extensive with wards 5, 6 and 7 of Des Moines city)	20,750	8,403

A Part given to Marshall township since 1880.

f Organized since 1880 from part of Dover township.

j Part given to Des Moines city since 1880.

c Not separately returned.

b Parts of Bloomfield, Grant, Valley and Walnut townships annexed since 1880.

c Part of Grant township annexed since 1880.

d Given to Des Moines city and Four Mile township since 1880.

MINOR CIVIL DIVISIONS.	1890.	1880.
POLK COUNTY—Continued—		
Lincoln township.....	904	1,218
Madison township, including Polk City town.....	1,501	1,892
Polk City town.....	446	443
Saylor township, including Capital Park town (a).....	513	878
Valley township (c).....		1,181
Walnut township (f).....	761	905
Washington township.....	815	970
Webster township (g), including Grimes town (a).....	868	501
POTTAWATTAMIE COUNTY.....	47,430	30,856
Belknap township, including Oakland town.....	1,164	480
Oakland town.....	688	
Boomer township.....	419	870
Carson township (h), including Carson town.....	924	
Carson town.....	391	
Center township.....	762	1,148
Crescent township.....	500	537
Garner township.....	1,228	903
Grove township.....	628	1,002
Hardin township.....	722	552
Hazel Dell township.....	1,092	919
James township.....	788	638
Kane township (co-extensive with Council Bluffs city)	21,474	18,003
Council Bluffs city:		
Ward 1.....	3,632	
Ward 2.....	5,215	
Ward 3.....	3,268	
Ward 4.....	3,357	
Ward 5.....	4,165	
Ward 6.....	1,837	
Keg Creek township.....	712	692
Knox township, including Avoca town (a).....	2,231	2,344
Layton township, including Walnut town.....	1,499	1,486
Walnut town.....	811	733
Lewis township, including Manawa Lake town (a).....	834	975
Lincoln township.....	888	628
Macedonia township, including Macedonia town (a).....	802	1,051
Minden township, including Minden town.....	1,049	699
Minden town.....	287	
Neola township, including Neola town.....	1,866	668
Neola town.....	917	236
Norwalk township.....	1,011	613
Pleasant township.....	781	655
Rockford township.....	974	981
Silver Creek township.....	718	620
Valley township, including Hancock town.....	950	842
Hancock town.....	167	
Washington township.....	805	524
Waveland township.....	742	776
Wright township.....	790	680
York township.....	690	525

a Not separately returned.

c Given to Des Moines city and Webster township since 1830.

f Part given to Des Moines since 1880.

g Part of Valley township annexed since 1880.

h Organized since 1880.

MINOR CIVIL DIVISIONS.	1890.	1880.
POWESHIEK COUNTY	18,304	18,036
Bear Creek township, including Brooklyn town	1,824	1,684
Brooklyn town	1,292	1,234
Chester township	579	624
Deep River township, including Deep River town	1,247	1,606
Deep River town	291
Grinnell township, including Grinnell city	4,066	3,297
Grinnell city	3,382	2,415
Ward 1	852	
Ward 2	869	
Ward 3	712	
Ward 4	879	
Jackson township, including Montezuma town	2,087	2,081
Montezuma town	1,062	921
Jefferson township	916	948
Lincoln township	881	889
Madison township	739	805
Malcom township, including Malcom town	1,010	1,075
Malcom town	372	418
Pleasant township	674	707
Scott township	697	621
Sheridan township	707	747
Sugar Creek township, including Searsboro town	982	1,169
Searsboro town	153	235
Union township	571	800
Warren township, including part of Victor town	780	1,073
Victor town (part of)	90	159
Total for Victor town in Iowa and Poweshiek counties	616	691
Washington township	637	810
RINGGOLD COUNTY	13,420	12,065
Athens township, including Kellerton town	1,041	834
Kellerton town	277	160
Benton township	749	760
Clinton township, including New Redding town	785	881
New Redding town	214	85
Grant township	780	655
Jefferson township	936	833
Liberty township	658	574
Lincoln township	730	815
Lotts Creek township	657	779
Middle Fork township	716	704
Monroe township	772	545
Mount Ayr township (f)	1,275
Poe township (f), including Mount Ayr town	1,807	552
Mount Ayr town	1,265	1,275
Rice township	740	756
Riley township	475	404
Tingley township, including Tingley town	901	516
Tingley town	295
Union township	890	625
Washington township	909	817

(f) Mount Ayr township annexed to Poe township since 1880.

MINOR CIVIL DIVISIONS.	1880.	1880.
SAC COUNTY	14,552	8,774
Boyer Valley townshp. including Early town.....	974	400
Early town.....	277
Cedar township.....	601	354
Clinton township.....	695	522
Cook township.....	619	399
Ooon Valley township.....	748	469
Delaware township.....	583	310
Douglas township.....	462	449
Eden township.....	619	480
Eureka township, including Schaller town.....	936	361
Schaller town.....	353
Jackson township, including Sac City.....	1,769	1,606
Sac City.....	1,240	595
Levey township, including part of Wall Lake town.....	1,163	625
Wall Lake town (part of).....	405	208
Total for Wall Lake town (j), in Levey and Viola townshp.....	430	208
Richland township, including Odebolt town.....	1,742	1,044
Odebolt town.....	1,122	637
Sac township, including Auburn town.....	920	581
Auburn town.....	174
Viola township, including part of Wall Lake town.....	850	590
Wall Lake town (part of).....	34
Wall Lake township, including Lake View town.....	1,098	493
Lake View town.....	366
Wheeler township.....	749	627
SCOTT COUNTY	43,164	41,266
Allen Grove township.....	881	833
Blue Grass township.....	1,336	1,487
Buffalo township, including Buffalo town.....	1,439	1,660
Buffalo town.....	379	400
Butler township.....	854	932
Cleona township.....	766	888
Davenport City township (a) co-extensive with Davenport city.....	26,872	21,831
Davenport city—		
Ward 1.....	4,851	
Ward 2.....	4,205	
Ward 3.....	3,499	
Ward 4.....	4,599	
Ward 5.....	4,324	
Ward 6.....	3,898	
Not in wards.....	1,493	
Davenport township (a).....	2,203	3,704
Hickory Grove township.....	1,142	1,281
Le Claire township, including Le Claire town.....	1,604	1,876
Le Claire town.....	908	1,031
Liberty township.....	1,047	1,167
Lincoln township.....	812	966
Pleasant Valley township.....	797	821
Princeton township, including Princeton town.....	1,032	1,227
Princeton town.....	898	494

j In 1880 in Levey township only.

a Part of Davenport township annexed to Davenport city township since 1880.

MINOR CIVIL DIVISIONS.	1800.	1880.
SCOTT COUNTY—Continued—		
Rockingham township.....	264	309
Sheridan township.....	1,145	1,249
Winfield township.....	903	997
SHELBY COUNTY	17,611	12,696
Cass township, including Portsmouth town, ..	1,055	498
Portsmouth town.....	250
Clay township.....	1,080	650
Douglas township.....	925	677
Fairview township.....	878	919
Greeley township.....	887	334
Grove township.....	721	818
Harlan township, including Harlan town.....	2,536	2,172
Harlan town.....	1,765	1,304
Jackson township.....	1,609	800
Jefferson township.....	966	351
Lincoln township.....	935	882
Monroe township.....	932	1,012
Polk township.....	509	443
Shelby township, including Shelby town.....	1,457	1,299
Shelby town.....	562	449
Union township, including Defiance town.....	1,212	538
Defiance town.....	323
Washington township, including Panama town.....	952	506
Panama town.....	379
Westphalia township.....	1,265	597
SIoux COUNTY	18,370	5,426
Buncombe township, including Calliope town and part of Hawarden town.....	949	291
Calliope town.....	623	45
Hawarden town (part of).....	126
Total for Hawarden town in Buncombe and Logan townships.....	744
Capel township (b).....	506
Center township (b).....	500
Eagle township (b).....	384
East Orange township.....	605	103
Floyd township.....	922	438
Garfield township (b).....	265
Grant township.....	517	302
Holland township, including Orange City town.....	2,208	1,028
Orange City town.....	1,246	320
Lincoln township, including Hull town.....	1,266	517
Hull town.....	566
Logan township (b), including part of Hawarden town.....	780
Hawarden town (part of).....	616
Lynn township.....	620	92
Nassau township, including Alton town.....	1,562	696
Alton town.....	708
Plato township (b).....	469
Reading township, including Ireton town.....	1,133	437
Ireton town.....	412

b Organized since 1880.

MINOR CIVIL DIVISIONS.	1890.	1880.
SIoux COUNTY—Continued—		
Rock township, including Rock Valley town.....	1,015	254
Rock Valley town.....	542	100
Settler township.....	571	137
Sheridan township, including Boyden town.....	922	425
Boyden town.....	277
Sherman township.....	941	338
Washington township (b).....	542
Welcome township (b).....	582
West Branch township.....	952	420
STORY COUNTY.....	18,127	16,906
Collins township.....	1,044	956
Franklin township.....	972	908
Grant township.....	884	965
Howard township.....	1,127	1,008
Indian Creek township, including Maxwell town.....	1,326	1,212
Maxwell town.....	453
Lafayette township, including Story City town.....	1,334	1,145
Story City town.....	530	331
Lincoln township, including Zearing town.....	827	387
Zearing town.....	242
Milford township.....	732	790
Nevada township, including Nevada town.....	2,237	2,457
Nevada town.....	1,062	1,541
New Albany township, including Colo town.....	965	1,042
Colo town.....	261	206
Palestine township.....	1,490	1,302
Richland township.....	586	537
Sherman township.....	561	621
Union township, including Cambridge town.....	1,219	1,111
Cambridge town.....	432	223
Warren township.....	666	463
Washington township, including Ames city.....	2,409	2,313
Ames city.....	1,276	1,153
TAMA COUNTY.....	21,651	21,585
Buckingham township.....	580	687
Carlton township.....	1,044	1,009
Carroll township.....	808	790
Clark township, including Dysart town.....	1,338	1,100
Dysart town.....	775	518
Columbia township.....	725	818
Crystal township.....	656	747
Genesee township.....	568	694
Grand township.....	610	590
Highland township.....	622	703
Howard township.....	766	900
Indian township, including Montour town.....	1,128	1,400
Montour town.....	409	457
Lincoln township.....	744	624
Oneida township.....	773	874
Otter Creek township.....	903	997

b Organized since 1880.

MINOR CIVIL DIVISIONS.	1890.	1880.
TAMA COUNTY—Continued—		
Perry township, including Traer town	1,652	1,012
Traer town	1,014	1,100
Richland township	707	808
Salt Creek township, including Chelsea town	1,065	1,222
Chelsea town	318	283
Spring Creek township, including Gladbrook town	1,376	974
Gladbrook town	566	
Tama township, including Tama City town	1,926	1,855
Tama City town	1,741	1,289
Toledo township, including Toledo town	2,393	1,745
Toledo town	1,836	1,026
York township	1,267	1,149
TAYLOR COUNTY	16,384	15,635
Bedford township (c), including Bedford town	1,895	
Bedford town	1,843	1,783
Benton township (d)	463	2,466
Clayton township	632	717
Dallas township, including New Market town	1,291	1,093
New Market town	320	
Gay township	1,022	651
Grant township, including Clearfield town	1,169	964
Clearfield town	452	
Grove township	791	756
Holt township	811	968
Jackson township	542	467
Jefferson township	735	793
Marshall township, including Conway town	1,200	1,265
Conway town	379	423
Mason township	806	824
Nodaway township	906	878
Platte township, including Lenox town	1,490	1,367
Lenox town	706	615
Polk township	790	893
Ross township	706	738
Washington township, including Gravity town	1,135	903
Gravity town	210	
UNION COUNTY	16,500	14,960
Creston township, (a), (co-extensive with Creston city)	7,200	
Creston city	7,200	5,081
Ward 1	1,826	
Ward 2	1,365	
Ward 3	1,395	
Ward 4	1,157	
Ward 5	1,457	
Dodge township	599	497
Douglass township (b)	864	5,920

c Organized since 1880 from part of Benton township.

d Part given to Bedford township since 1880.

a Organized since 1880 from part of Douglas township.

b Part given to Creston township since 1880.

MINOR CIVIL DIVISIONS.	1890.	1880.
UNION COUNTY—Continued—		
Grant township.....	768	613
Highland township.....	597	540
Jones township.....	785	1,099
Lincoln township.....	779	782
New Hope township.....	836	528
Platte township.....	800	963
Pleasant township.....	630	662
Sand Creek township.....	631	611
Spalding township.....	771	593
Union township, including Afton town.....	1,741	2,055
Afton town.....	1,045	1,231
VAN BUREN COUNTY.....	16,253	17,043
Bonaparte township, including Bonaparte town.....	1,233	1,252
Bonaparte town.....	762	689
Cedar township.....	875	940
Ohequest township.....	815	982
Des Moines township.....	883	1,023
Farmington township, including Farmington city.....	1,841	1,581
Farmington city.....	1,002	781
Harrisburg township.....	920	971
Henry township.....	404	560
Jackson township, including Cantrill and Milton towns.....	1,923	1,833
Cantrill town.....	356	232
Milton town.....	543	412
Lick Creek township.....	961	914
Union township, including Birmingham town.....	1,317	1,411
Birmingham town.....	545	515
Van Buren township, including Keosauqua town.....	2,041	2,297
Keosauqua town.....	831	883
Vernon township.....	854	930
Village township.....	1,404	1,541
Washington township, including Bentonsport town.....	992	769
Bentonsport town.....	283	305
WAPELLO COUNTY.....	30,420	25,265
Adams township.....	1,183	1,211
Agency township, including Agency City.....	972	1,126
Agency City.....	442	566
Cass township, including Chillicothe town.....	561	933
Chillicothe town.....	214	234
Center township, including Ottumwa city.....	15,964	10,779
Ottumwa city.....	14,061	9,004
Ward 1.....	2,479	
Ward 2.....	2,854	
Ward 3.....	2,167	
Ward 4.....	2,350	
Ward 5.....	1,971	
Ward 6.....	2,180	
Columbia township, including Eddyville town.....	1,557	2,044
Eddyville town.....	815	909
Competine township.....	760	960
Dahlongn township.....	454	636
Greene township.....	828	1,003
Highland township.....	920	963

MINOR CIVIL DIVISIONS.	1880.	1880.
WAPELLO COUNTY—Continued—		
Keokuk township.....	640	654
Pleasant township.....	829	1,034
Polk township.....	865	910
Richland township, including Kirksville town.....	1,910	1,348
Kirksville town.....	714	260
Washington township, including Eldon town.....	2,903	1,754
Eldon town.....	1,725	729
WARREN COUNTY.....	18,269	19,578
Allen township.....	898	1,031
Belmont township, including part of Milo town.....	1,283	1,250
Milo town (part of).....	285	100
Total for Milo town (c), in Belmont and Otter townships.....	318	100
Greenfield township.....	1,081	1,301
Jackson township.....	898	971
Jefferson township.....	1,036	1,120
Liberty township.....	993	1,089
Lincoln township (d).....	1,809
Linn township.....	1,051	884
Otter township, including part of Milo town.....	856	1,003
Milo town (part of).....	33
Palmyra township.....	895	1,122
Richland township.....	1,101	1,315
Squaw township.....	769	807
Union township.....	792	847
Virginia township.....	887	816
Washington township (e) (co-extensive with Indianola city).....	2,254	4,110
White Breast township, including Lacona town.....	1,147	1,120
Lacona town.....	301	282
White Oak township.....	534	693
WASHINGTON COUNTY.....	18,468	20,374
Brighton City township (f) (co-extensive with Brighton city).....	861
Brighton township (g).....	543	1,427
Cedar township.....	684	676
Clay township.....	581	672
Crawford township.....	1,088	1,261
Dutch Creek township.....	860	1,032
English River township, including Kalona town.....	1,505	1,499
Kalona town.....	211
Franklin township.....	757	672
Highland township.....	673	896
Iowa township, including Riverside town.....	1,495	1,626
Riverside town.....	608	412
Jackson township.....	760	943

c In 1880 in Belmont township only.

d Organized since 1880 from part of Washington township.

e Part given to Lincoln township since 1880.

f Organized since 1880 from part of Brighton township.

g Part given to Brighton City township since 1880.

MINOR CIVIL DIVISIONS.	1890.	1880.
WASHINGTON COUNTY—Continued—		
Lime Creek township.....	1,615	1,802
Marion township.....	985	1,781
Oregon township.....	1,180	1,367
Seventy-six township.....	780	873
Washington city township (h) (co-extensive with Wash- ington city).....	3,235	
Washington city.....	3,235	2,949
Ward 1.....	633	
Ward 2.....	681	
Ward 3.....	807	
Ward 4.....	914	
Washington township (i).....	943	4,076
WAYNE COUNTY.....		
	15,670	16,127
Benton township.....	698	856
Clay township.....	891	803
Clinton township, including part of Cllo town (j).....	474	609
Corydon township, including part of Corydon town.....	1,524	1,518
Corydon town.....	962	801
Grand River township, including Lineville town and part of Cllo town (j).....	1,226	1,336
Lineville town.....	606	622
Howard township.....	589	676
Jackson township.....	673	916
Jefferson township, including part of Cllo town (j).....	834	829
Monroe township.....	585	648
Richman township, including Humeston town.....	1,271	911
Humeston town.....	642	
South Fork township.....	843	917
Union township.....	826	998
Walnut township, including Seymour town.....	1,612	1,446
Seymour town.....	1,068	501
Warren township, including Allerton town.....	1,614	1,703
Allerton town.....	807	888
Washington township.....	780	900
Wright township.....	935	1,061
WEBSTER COUNTY.....		
	21,582	15,951
Badger township.....	840	629
Burnside township (a).....	581	
Clay township.....	619	345
Colfax township.....	641	807
Cooper township.....	579	533
Dayton township, including Dayton city.....	1,694	1,268
Dayton city.....	669	239
Deer Creek township.....	598	409
Douglas township.....	650	615
Elkhorn township.....	652	531

h Organized since 1880 from part of Washington township.

i Part given to Washington city township since 1880.

j Not separately returned.

a Organized since 1880.

MINOR CIVIL DIVISIONS,	1890.	1880.
WEBSTER COUNTY--Continued--		
Fulton township.....	539	226
Gowrie township, including Gowrie town.....	1,694	480
Gowrie town.....	526	261
Hardin township.....	470	341
Jackson township.....	636	509
Johnson township.....	640	484
Lost Grove township.....	763	514
Newark township.....	882	253
Otto township.....	904	533
Pleasant Valley township.....	529	905
Roland township.....	748	321
Sumner township, including part of Lehigh town.....	751	959
Lehigh town (part of).....	514
Total for Lehigh town, in Webster and Sumner townships.....	870
Wahkonga township (co-extensive with Fort Dodge city).....	4,871	3,586
Fort Dodge city--		
Ward 1.....	1,330	
Ward 2.....	1,082	
Ward 3.....	1,102	
Ward 4.....	1,357	
Washington township.....	960	950
Webster township, including part of Lehigh town.....	903	740
Lehigh town (part of).....	356
Yell township.....	405	423
WINNEBAGO COUNTY		
	7,325	4,917
Buffalo township (a).....	152
Center township, including Lake Mills town.....	1,493	1,565
Lake Mills town.....	604	414
Eden township (a).....	248
Forest township, including Forest City town.....	1,890	1,508
Forest City town.....	895	688
Grant township (a).....	218
King township (a).....	219
Milacola township (a).....	283
Linden township (a).....	406
Logan township (a).....	424
Mount Valley township.....	944	795
Newton township (a).....	508
Norway township.....	740	959
WINNEBESK COUNTY		
	22,526	23,038
Bloomfield township.....	1,005	1,010
Bluffton township.....	728	807
Burr Oak township.....	731	826
Calmar township, including Calmar town.....	2,074	2,042
Calmar town.....	813	817
Canoe township.....	861	991
Decorah township, including Decorah city and West Decorah town.....	4,119	4,560
Decorah city.....	2,801	2,951
West Decorah town.....	447	574

MINOR CIVIL DIVISIONS	1890.	1880.
WINNECHEK COUNTY—Continued—		
Franklin.....	913	970
Fremont township.....	641	692
Glenwood township.....	1,095	1,192
Hesper township.....	849	1,000
Highland township.....	608	782
Jackson township.....	764	797
Lincoln township.....	965	992
Madison township.....	675	781
Military township, including Ossian town.....	1,611	1,521
Ossian town.....	609	444
Orleans township.....	588	636
Pleasant township.....	863	929
Springfield township.....	1,037	1,037
Summer township.....	806	863
Washington township, including Ft. Atkinson village.....	1,435	1,509
Fort Atkinson village.....	480	435
WOODBURY COUNTY.....	55,632	14,996
Arlington township, including Merville village.....	893	142
Merville village.....	295
Banner township.....	459	84
Concord township.....	478	340
Floyd township.....	475	194
Grange township.....	343	119
Grant township.....	684	460
Kedron township, including part of Correctionville town.....	927	373
Correctionville town (part of).....	166
Total for Correctionville town (b), in Rock, Kedron and Union townships.....	869	86
Lakeport township.....	749	436
Liberty township.....	1,168	727
Lisbon township, including Danbury town.....	1,050	400
Danbury town.....	423	69
Little Sioux township (c), including Smithland town.....	988	878
Smithland town.....	359
Miller township (a).....	476
Morgan township.....	661	53
Merville township.....	495	116
Oto township (d), including Oto town.....	904
Oto town.....	247
Rock township, including part of Correctionville town.....	1,010	197
Correctionville town, (part of).....	322
Rutland township.....	850	193
Sioux City township, including Sioux City.....	38,219	7,845
Sioux City.....	37,806	7,306
Ward 1.....	7,418
Ward 2.....	2,885
Ward 3.....	7,860
Ward 4.....	7,360
Ward 5.....	7,730
Ward 6.....	4,537

a Organized since 1880.

b In 1880 in Union township only.

c Part given to Oto township since 1880.

d Organized since 1880 from part of Little Sioux township.

MINOR CIVIL DIVISIONS.	1890.	1880.
WOODBURY COUNTY—Continued—		
Sloan township, including Sloom town.....	840	310
Sloan town.....	449
Union township, including part of Correctionville town	1,085	597
Correctionville town (part of).....	381	86
West Fork township.....	622	285
Willow township.....	717	242
Wolf Creek township.....	682	418
Woodbury township, including Sergeants Bluff town..	887	583
Sergeants Bluff town.....	425	187
WORTH COUNTY.	9,274	7,953
Barton township.....	596	525
Bristol township.....	792	787
Brookfield township.....	703	616
Danville township.....	678	529
Deer Creek township.....	417	361
Fertile township.....	901	701
Hartland township.....	608	619
Kensett township.....	699	582
Lincoln township.....	862	677
Northwood township, including Northwood town	1,365	1,305
Northwood town.....	669	844
Silver Lake township.....	638	573
Union township.....	978	720
WRIGHT COUNTY.	12,057	5,062
Belmond township, including part of Belmond city....	525	497
Belmond city (part of).....	81
Total for Belmond city, in Belmond and Pleasant		
townships.....	903
Blaine township.....	885	231
Roone township.....	348	209
Clarion township (a), including Clarion city.....	1,071	453
Clarion city.....	744	147
Dayton township.....	520	149
Eagle Grove township, including Eagle Grove city....	2,355	303
Eagle Grove city.....	1,181
Iowa township.....	537	369
Lake township.....	376	144
Liberty township, including Goldfield city.....	828	351
Goldfield city.....	343	99
Lincoln township (b).....	520
Norway township.....	452	77
Pleasant township, including part of Belmond city....	1,240	594
Belmond city (part of).....	722
Troy township.....	603	491
Vernon township.....	541	329
Wall Lake township (a).....	418	422
Woolstock township.....	758	434

a Part given to Lincoln township since 1880.

b Organized since 1880 from parts of Wall Lake and Clarion townships.

SUMMARY BY COUNTIES.

The following summary shows the population of each county in 1890 and 1880, with the increase in number and per cent during the decade:

COUNTIES.	POPULATION.		INCREASE.	
	1880.	1890.	Number	Percent.
The State.....	1,911,896	1,624,615	287,281	17.68
Adair.....	14,534	11,667	2,867	24.57
Adams.....	12,292	11,888	404	3.40
Allamakee.....	17,907	19,791	1,884	10.52
Appanoose.....	18,961	16,696	2,265	13.96
Audubon.....	12,412	7,448	4,964	66.66
Benton.....	24,178	24,888	710	2.85
Black Hawk.....	24,219	23,918	306	1.28
Boone.....	23,772	20,938	2,834	14.08
Bremer.....	14,030	14,081	549	3.90
Buchanan.....	18,997	18,548	451	2.43
Buena Vista.....	13,548	7,537	6,011	79.75
Butler.....	15,463	14,293	1,170	8.19
Calhoun.....	13,107	5,595	7,512	134.26
Carroll.....	16,828	12,351	4,477	52.44
Cass.....	19,645	16,948	2,702	15.95
Cedar.....	18,253	18,986	733	4.01
Cerro Gordo.....	14,864	11,461	3,403	29.60
Cherokee.....	15,659	8,240	7,419	96.04
Chickasaw.....	15,019	14,584	435	3.34
Clarke.....	11,332	11,513	181	1.57
Clay.....	9,369	4,248	5,061	119.14
Clayton.....	26,738	28,820	2,082	7.77
Clinton.....	41,199	36,763	4,436	12.07
Crawford.....	18,894	12,413	6,481	52.21
Dallas.....	20,479	18,746	1,733	8.24
Davis.....	15,258	16,468	1,210	7.93
Decatur.....	15,643	15,336	307	2.00
Delaware.....	17,349	17,950	601	3.46
Des Moines.....	35,324	33,099	2,225	6.72
Dickinson.....	4,328	1,001	2,427	127.87
Dubuque.....	49,848	42,096	6,852	15.04
Emmet.....	4,274	1,650	2,724	175.74
Fayette.....	23,141	22,258	883	3.87
Floyd.....	15,424	14,677	747	5.09
Franklin.....	12,871	10,249	2,622	25.68
Fremont.....	16,642	17,652	1,010	6.07
Greene.....	15,797	12,727	3,070	24.12
Grundy.....	13,215	12,689	526	4.56
Guthrie.....	17,880	14,394	2,986	20.74
Hamilton.....	15,319	11,252	4,067	36.14
Hancock.....	7,621	8,453	4,108	120.71
Hardin.....	19,008	17,807	1,196	6.72
Harrison.....	21,256	16,649	4,707	28.27
Henry.....	18,865	20,986	2,091	11.13
Howard.....	11,182	10,897	285	3.18
Humboldt.....	9,896	5,941	4,405	84.10
Ia.....	10,705	4,362	6,323	144.29
Iowa.....	18,270	19,221	951	5.20
Jackson.....	22,771	23,771	1,000	4.21
Jasper.....	24,943	25,963	1,020	4.09

SUMMARY BY COUNTIES—CONTINUED.

COUNTIES.	POPULATION.		INCREASE.	
	1880.	1890.	Number.	Percent.
Jefferson.....	15,184	17,469	2,285	13.08
Johnson.....	23,082	25,429	2,347	9.23
Jones.....	20,223	21,052	829	3.89
Keokuk.....	22,962	21,258	2,604	12.25
Kossuth.....	13,120	6,178	6,942	112.37
Lee.....	37,715	34,859	2,856	8.19
Linn.....	45,303	37,287	8,016	21.06
Louisa.....	11,873	13,142	1,269	9.66
Lucas.....	14,563	14,530	33	0.23
Lyon.....	3,680	1,968	6,712	341.06
Madison.....	15,977	17,224	1,247	7.24
Mahaska.....	23,805	25,202	3,603	14.30
Marion.....	23,058	25,111	2,053	8.18
Marshall.....	25,842	23,752	2,090	8.80
Mills.....	14,548	14,737	411	2.91
Mitchell.....	13,299	14,383	1,084	7.41
Monona.....	14,515	9,055	5,460	60.30
Monroe.....	13,686	13,719	33	0.36
Montgomery.....	15,848	15,895	47	0.39
Muscatine.....	24,504	23,170	1,334	5.76
O'Brien.....	13,060	4,155	8,905	214.32
Osceola.....	5,574	2,219	3,355	161.19
Page.....	21,341	19,087	1,774	8.51
Palo Alto.....	9,318	4,131	5,187	135.56
Plymouth.....	19,568	8,566	11,002	128.44
Pocahontas.....	9,533	3,713	5,840	157.29
Polk.....	65,410	42,395	23,015	54.29
Pottawattamie.....	47,430	39,850	7,580	19.02
Poweshiek.....	18,294	18,936	642	3.86
Ringgold.....	13,558	12,085	1,471	12.17
Sac.....	14,522	8,774	5,748	65.51
Scott.....	43,164	41,286	1,898	4.60
Shelby.....	17,611	12,696	4,915	38.71
Sioux.....	18,370	5,426	12,944	228.56
Story.....	18,127	16,906	1,221	7.22
Tama.....	21,651	21,583	68	0.31
Taylor.....	16,384	15,635	749	4.79
Union.....	16,900	14,980	1,920	12.82
Van Buren.....	16,253	17,043	790	4.64
Wapello.....	30,426	25,285	5,141	20.33
Warren.....	18,269	10,578	7,691	66.69
Washington.....	18,468	20,374	1,906	9.36
Wayne.....	16,670	16,127	543	3.23
Webster.....	21,532	15,051	6,481	35.30
Winnebago.....	7,325	4,917	2,408	48.97
Winneshek.....	22,528	23,938	1,410	6.89
Woodbury.....	55,632	14,996	40,636	270.98
Worth.....	9,247	7,953	1,294	16.27
Wright.....	12,057	5,062	6,995	138.19
Totals.....	1,911,896	1,624,615	287,281	17.68

(a) Decrease.

NOTE—This table is compiled from the Official Census Bulletin, and takes the place of table IV found on pages 63, 64, 65, Official Register, 1891, which table was prepared from the advance sheets of the census report, and was as full as could be arrived at, at that time.

SUMMARY BY CITIES.

Twenty-three cities have a population of 4,000 or more according to the present census. The largest numerical increase, as well as the largest percentage of increase, is shown in Sioux City. In 1880 the population of Sioux City was 7,866. In 1890 the population was 37,806, an increase of 30,440, of 418.25 per cent. Des Moines shows an increase over the population in 1880 of 27,685, or 123.55 per cent. The other cities in the State show large increase:

The population of twenty-three cities having 4,000 inhabitants or more, in the order of their rank, is as follows:

CITIES.	COUNTIES.	POPULATION.		INCREASE.	
		1890.	1880.	Number.	Per cent.
Des Moines.....	Polk.....	50,098	22,408	27,685	123.55
Sioux City.....	Woodbury.....	37,806	7,366	30,440	418.25
Dubuque.....	Dubuque.....	30,811	22,254	8,057	36.20
Davenport.....	Scott.....	26,872	21,831	5,041	23.09
Burlington.....	Des Moines.....	22,565	10,450	12,115	116.02
Council Bluffs.....	Pottawattamie.....	21,474	18,063	3,411	18.88
Cedar Rapids.....	Linn.....	18,020	10,104	7,916	78.35
Keokuk.....	Lee.....	14,101	12,117	1,984	16.37
Ottumwa.....	Wapello.....	14,001	9,004	4,997	55.50
Clinton.....	Clinton.....	13,610	9,052	4,557	50.45
Muscatine.....	Muscatine.....	11,454	8,295	3,159	38.08
Marshalltown.....	Marshall.....	8,914	6,240	2,674	42.85
Fort Madison.....	Lee.....	7,901	4,679	3,222	68.86
Oreston.....	Union.....	7,200	5,081	2,119	41.70
Iowa City.....	Johnson.....	7,018	7,123	(a) 107	(a) 1.50
Waterloo.....	Black Hawk.....	6,674	5,630	1,044	18.54
Oskaloosa.....	Mahaska.....	6,556	4,598	1,958	42.82
Boone.....	Boone.....	6,520	3,330	3,190	95.80
Lyons.....	Clinton.....	5,799	4,085	1,704	41.61
Fort Dodge.....	Webster.....	4,871	3,588	1,283	35.83
Atlantic.....	Cass.....	4,851	3,662	1,189	32.81
Le Mars.....	Plymouth.....	4,088	1,895	2,193	112.98
Mason City.....	Cerro Gordo.....	4,007	2,510	1,497	59.64

(a) Decrease.

Fifty Principal Cities in the order of their Rank.

CITIES.	POPULATION.		INCREASE.	
	1890.	1880.	Number.	Per cent.
New York, N. Y.	1,515,301	1,206,209	309,092	25.62
Chicago, Illinois	1,099,850	503,185	596,665	118.58
Philadelphia, Pennsylvania	1,046,964	847,170	199,794	23.55
Brooklyn, New York	806,343	586,663	239,680	42.80
Saint Louis, Missouri	451,770	350,518	101,252	28.89
Boston, Massachusetts	448,477	362,839	85,638	23.60
Baltimore, Maryland	434,439	332,313	102,126	30.73
San Francisco, California	298,997	233,058	65,938	27.89
Cincinnati, Ohio	286,908	255,169	41,739	16.37
Cleveland, Ohio	261,353	160,146	101,207	63.20
Buffalo, New York	255,664	155,134	100,530	64.80
New Orleans, Louisiana	242,089	216,090	25,949	12.01
Pittsburg, Pennsylvania	233,617	156,389	82,228	52.60
Washington, D. C.	230,302	177,624	52,768	29.71
Detroit, Michigan	205,876	116,340	89,536	76.95
Milwaukee, Wisconsin	204,468	115,567	88,901	76.90
Newark, New Jersey	181,880	136,508	45,322	33.20
Minneapolis, Minnesota	164,738	46,667	117,851	251.26
Jersey City, New Jersey	163,093	120,723	42,281	35.02
Louisville, Kentucky	161,129	123,758	37,371	30.20
Omaha, Nebraska	140,452	30,518	109,934	360.23
Rochester, New York	138,893	89,356	49,580	44.83
Saint Paul, Minnesota	133,156	41,473	91,684	221.07
Kansas City, Missouri	132,716	55,785	76,931	137.91
Providence, Rhode Island	132,146	104,837	27,289	26.02
Denver, Colorado	106,713	35,629	71,084	199.51
Indianapolis, Indiana	105,436	75,056	30,380	40.48
Allegheny, Pennsylvania	105,287	78,682	26,605	33.81
Albany, New York	94,923	90,758	4,165	4.39
Columbus, Ohio	88,160	51,647	36,503	70.68
Syracuse, New York	88,143	51,792	36,351	70.19
Worcester, Massachusetts	84,665	58,291	26,364	45.32
Toledo, Ohio	81,434	50,137	31,297	62.42
Richmond, Virginia	81,388	63,600	17,788	27.97
New Haven, Connecticut	81,298	62,882	18,416	29.29
Paterson, New Jersey	78,347	51,031	27,316	53.53
Lowell, Massachusetts	77,696	59,475	18,221	30.64
Nashville, Tennessee	76,168	43,360	32,818	75.70
Scranton, Pennsylvania	75,215	45,850	29,365	64.05
Fall River, Massachusetts	74,398	48,961	25,437	61.95
Cambridge, Massachusetts	70,028	52,669	17,359	32.96
Atlanta, Georgia	65,533	37,409	28,124	75.18
Memphis, Tennessee	64,405	33,592	30,803	92.00
Wilmington, Delaware	61,431	42,478	18,953	44.62
Dayton, Ohio	61,220	38,078	22,542	58.23
Troy, New York	60,056	58,747	4,209	7.42
Grand Rapids, Michigan	60,378	32,016	28,262	88.27
Reading, Pennsylvania	48,661	43,278	5,383	35.54
Camden, New Jersey	59,313	41,059	18,554	30.98
Trenton, New Jersey	57,468	20,910	27,548	92.10

a Includes 13,948 population which, by recent decision of Missouri state supreme court, is now outside the limits of Kansas City.

ASSESSED VALUATION OF REAL ESTATE AND PERSONAL PROPERTY OF THE SEVERAL STATES AND TERRITORIES FOR 1880 AND 1890.

STATES AND TERRITORIES.	TOTAL ASSESSED VALUATION.		Increase of assessed valuation
	1880.	1890.	
Total.....	\$ 16,902,099,543	\$ 24,449,580,804	\$ 7,346,596,261
Alabama.....	122,867,228	197,080,441	74,213,213
Arizona.....	9,270,214	21,434,787	12,164,573
Arkansas.....	36,409,364	b 172,408,497	85,999,133
California.....	584,578,036	b 1,071,102,827	486,524,791
Colorado.....	74,471,603	188,911,825	114,439,632
Connecticut.....	327,177,385	358,913,906	31,736,521
Delaware.....	59,951,643	b 74,184,401	14,182,758
District of Columbia.....	99,401,787	153,207,541	53,905,754
Florida.....	30,939,309	76,926,939	45,988,630
Georgia.....	239,472,599	377,366,784	137,894,185
Idaho.....	6,440,876	25,581,306	19,140,429
Illinois.....	c 786,616,394	c 727,416,252	d 59,200,142
Indiana.....	727,815,181	782,872,126	55,056,945
Iowa.....	398,671,251	b 523,862,858	125,191,607
Kansas.....	160,891,689	290,393,711	129,702,022
Kentucky.....	350,563,971	512,615,536	162,051,565
Louisiana.....	160,162,439	284,820,780	124,658,341
Maine.....	235,978,718	309,129,101	73,150,383
Maryland.....	e 497,307,675	f 482,184,824	d 15,122,851
Massachusetts.....	1,581,756,802	2,154,184,926	569,377,824
Michigan.....	517,690,859	g 945,450,000	427,783,641
Minnesota.....	258,028,687	588,531,743	330,503,056
Mississippi.....	110,628,120	b 157,518,996	46,890,777
Missouri.....	532,795,801	786,843,753	253,547,952
Montana.....	18,609,802	106,992,892	87,783,090
Nebraska.....	90,586,782	184,770,305	94,184,523
Nevada.....	29,291,459	24,063,385	d 4,628,074
New Hampshire.....	164,755,181	252,722,016	87,966,835
New Jersey.....	572,518,361	688,308,187	115,790,826
New Mexico.....	11,362,406	b 46,041,010	34,677,604
New York.....	2,651,940,008	3,775,325,088	1,123,385,080
North Carolina.....	156,190,202	212,697,287	56,597,085
North Dakota.....	8,786,672	h 78,394,536	69,607,864
Ohio.....	1,534,360,508	1,778,138,437	243,777,929
Oklahoma.....			
Oregon.....	52,522,084	166,025,731	113,503,647
Pennsylvania.....	1,883,459,016	2,502,841,032	909,382,016
Rhode Island.....	252,536,673	321,784,503	69,227,830
South Carolina.....	133,560,135	132,182,638	d 1,377,497
South Dakota.....	11,334,956	131,502,587	120,057,631
Tennessee.....	211,778,538	347,510,103	135,731,565
Texas.....	320,364,515	h 606,842,820	276,477,805
Utah.....	24,775,279	104,768,750	79,993,471
Vermont.....	80,808,775	101,551,828	74,744,553

ASSESSED VALUATION—CONTINUED.

STATES AND TERRITORIES.	TOTAL ASSESSED VALUATION.		Increase of assessed valuation.
	1890.	1890.	
Virginia.....	308,455,135	362,422,741	53,967,606
Washington.....	23,810,693	^b 124,705,449	100,894,756
West Virginia.....	129,622,705	169,927,587	40,304,882
Wisconsin.....	438,971,751	562,890,719	123,918,968
Wyoming.....	13,621,829	^b 31,431,495	17,809,666

a The assessed valuation of Oklahoma not being given, the population of that territory is omitted in calculating the assessed valuation per capita for 1890 of the United States.

b Annual report of 1890. Iowa, 1891, \$531,368,525.

c The State board of equalization declares that in 1890 the assessed value was 50 per cent and in 1890 only 25 per cent of the true value; hence the reduction.

d Decrease.

e Valuation for local purposes; amount for State purposes, \$459,187,405.

f Valuation for State purposes; amount for local purposes not reported.

g Assessment of 1896; assessment made every five years.

h Not including unorganized counties.

**ASSESSED VALUATION, PER CAPITA, OF THE SEVERAL STATES
AND TERRITORIES FOR 1880 AND 1890.**

STATES AND TERRITORIES.	POPULATION.		ASSESSED VALUATION PER CAPITA		Increase per cent of assessed valuation.	Increase per cent of population.
	1880.	1890.	1880.	1890.		
Total.....	50,155,783	62,622,250	\$ 337.01	(a) 387.62	13.46	24.86
Alabama.....	1,262,505	1,518,017	97.32	130.28	60.40	19.84
Arizona.....	40,440	59,029	222.23	359.52	131.22	47.43
Arkansas.....	802,525	1,128,179	107.67	182.82	99.53	40.58
California.....	864,894	1,208,180	878.05	688.58	88.23	39.72
Colorado.....	194,327	412,198	982.23	458.30	153.57	112.12
Connecticut.....	622,700	746,258	525.42	480.95	9.70	19.84
Delaware.....	146,608	108,493	408.92	439.99	23.66	14.85
District of Columbia.....	177,624	230,392	559.02	655.42	54.23	29.71
Florida.....	299,493	301,422	114.80	196.59	145.65	45.24
Georgia.....	1,542,180	1,837,353	155.28	205.39	57.58	19.14
Idaho.....	82,610	84,385	197.51	309.15	297.17	158.77
Illinois.....	3,077,871	3,826,351	255.57	190.11	(d) 7.53	24.32
Indiana.....	1,978,301	2,192,404	367.90	357.08	7.56	10.82
Iowa.....	1,624,815	1,911,896	245.39	274.00	19.96	17.68
Kansas.....	906,086	1,427,096	181.52	203.63	90.61	43.27
Kentucky.....	1,648,690	1,858,635	212.63	275.80	46.28	12.73
Louisiana.....	939,946	1,118,587	170.40	200.48	46.39	19.01
Maine.....	648,956	601,058	339.64	467.51	31.00	1.87
Maryland.....	934,943	1,042,390	531.01	462.53	(d) 3.04	11.49
Massachusetts.....	1,783,085	2,238,943	888.77	962.12	35.93	25.87
Michigan.....	1,636,837	2,009,589	316.24	451.58	82.64	27.92
Minnesota.....	890,773	1,301,828	390.48	452.03	128.09	66.74
Mississippi.....	1,131,597	1,289,600	97.76	122.15	42.30	13.96
Missouri.....	2,108,380	2,679,184	245.71	293.50	47.59	23.56
Montana.....	39,159	132,159	475.24	805.04	471.70	237.49
Nebraska.....	462,402	1,058,910	200.23	174.49	169.97	134.00
Nevada.....	62,266	45,761	470.42	538.96	(d) 15.80	(d) 28.51
New Hampshire.....	346,991	376,530	474.81	671.19	53.39	8.51
New Jersey.....	1,131,118	1,444,033	500.15	476.86	20.22	27.74
New Mexico.....	119,565	153,593	95.04	299.78	305.17	28.40
New York.....	5,062,871	5,997,853	521.74	729.45	42.36	18.00
North Carolina.....	1,399,759	1,817,947	111.52	181.46	36.26	15.59
North Dakota.....	36,909	182,719	238.06	429.04	792.21	395.05
Ohio.....	3,198,062	3,672,318	479.78	484.20	15.89	14.83
Oklahoma.....		61,834				
Oregon.....	174,768	313,767	300.52	529.14	216.11	79.59
Pennsylvania.....	4,282,801	5,258,014	393.07	493.12	54.02	22.77
Rhode Island.....	276,531	345,506	819.23	931.28	27.41	24.94
South Carolina.....	995,577	1,151,149	134.15	114.88	(d) 1.03	15.63
South Dakota.....	98,288	328,808	117.36	400.21	1,040.82	234.89
Tennessee.....	1,542,350	1,787,518	137.91	198.81	64.09	14.80
Texas.....	1,591,749	2,235,523	201.27	211.27	117.20	40.44
Utah.....	143,963	307,905	172.00	609.88	322.84	44.42
Vermont.....	332,286	332,422	261.24	465.88	86.10	0.04
Virginia.....	1,512,565	1,655,980	203.93	218.86	17.50	9.48
Washington.....	73,116	349,390	318.99	357.18	424.12	365.13
West Virginia.....	618,457	702,794	225.70	222.77	21.70	33.34
Wisconsin.....	1,315,497	1,686,880	333.09	351.47	35.06	28.23
Wyoming.....	20,780	(60,705)	655.24	517.77	130.74	192.01

(a) The assessed valuation of Oklahoma not being given, the population of that territory is omitted in calculating the assessed valuation per capita for 1890 of the United States. (d) Decrease.

Summary by Groups of Penitentiary Convicts of the United States in 1890.

GEOGRAPHICAL DIVISIONS.	WHITE.								Colored.	
	Aggregate.	NATIVE.								
		Total.	Parents native.	One Parent foreign.	Parents foreign.	One or both parents unknown.	Foreign born.	Nativity unknown.		
										Total.
North Atlantic Div...	14,477	18,224	9,435	3,060	791	3,993	691	3,780	9	1,253
South Atlantic Div...	6,466	1,304	1,112	891	47	87	87	87	5	5,262
North Central Div...	10,990	9,261	7,478	4,575	564	1,570	739	1,760	23	1,729
South Central Div...	9,241	3,271	2,609	1,971	123	241	274	518	144	5,970
Western Division.....	4,059	3,568	2,460	1,445	192	693	130	1,122	4	473
The United States....	45,233	30,546	23,094	12,842	1,747	6,584	1,921	7,267	183	14,687

*Includes Iowa.

The numerical order of the states, according to the number of convicts in penitentiaries reported in each of them, is as follows: New York, 8,190; Texas, 8,319; Pennsylvania, 2,861; Illinois, 2,057; California, 2,051; Georgia, 1,729; Missouri, 1,701; Ohio, 1,652; New Jersey, 1,557; Massachusetts, 1,530; Tennessee, 1,484; North Carolina, 1,422; Indiana, 1,416; Kentucky, 1,235; Virginia, 1,167; Michigan, 1,108; Alabama, 1,086; Kansas, 918; Louisiana, 856; Arkansas, 832; South Carolina, 806; Maryland, 690; Iowa, 623; Wisconsin, 530; Colorado, 526; Minnesota, 432; Mississippi, 429; Nebraska, 391; Florida, 374; Oregon, 862; Connecticut, 340; West Virginia, 278; Washington, 251; Montana, 225; Utah, 180; Maine, 170; Arizona, 144; Rhode Island, 122; New Hampshire, 116; New Mexico, 112; Idaho, 102; South Dakota, 97; Nevada, 96; Vermont, 91; North Dakota, 65; Wyoming, 10.

In respect to sex, 48,442 penitentiary convicts are men and 1,791 are women. The percentage of women is somewhat less than it was ten years ago. It then slightly exceeded 4.5 per cent of the total number, but now it falls a trifle below 4 per cent.

In the year 1880 the population of the United States was 50,155,783. The number of convicts in the penitentiaries at that date was 30,659,

or, if the leased prisoners are counted, 35,588. It is thus shown that the ratio of convicts to the general population was 709 in each million.

In 1890 the population of the United States was 62,622,250. The number of convicts in penitentiaries was 45,233. The ratio, therefore, was 722 to the million.

Not sentenced	53:
Serving sentence of one year or less	2,486:
For a definite term of years.....	39,932
For life	2,688:
During their minority.....	12
Death, awaiting execution.....	62:
Total.....	45,233:

The states and territories may be divided into three groups as follows:

First. Those in which there has been both an absolute and a relative decrease in the number of penitentiary convicts. This group includes Wyoming, 9; Alabama, 35; New Hampshire, 38; Maine, 43; Vermont, 52; Nevada, 54; Michigan, 75; Mississippi, 659.

Second. Those in which there has been an absolute increase in the number of penitentiary convicts, but where, nevertheless, the number has declined relatively to the growth of the general population. This group includes California, 556; Connecticut, 88; Georgia, 225; Illinois, 219; Iowa, 77; Kansas, 231; Maryland, 5; Nebraska, 185; Rhode Island, 15; Tennessee, 20; Virginia, 80; Washington, 197, and West Virginia, 12.

Third. Those in which the increase in the number of penitentiary convicts have been both absolute and relative. This group includes Arizona, 119; Arkansas, 268; Colorado, 341; Florida, 191; Idaho, 80; Indiana, 178; Kentucky, 433; Louisiana, 237; Massachusetts, 445; Minnesota, 184; Missouri, 421; Montana, 172; New Jersey, 510; New Mexico, 112; New York, 1,880; North Carolina, 206; North Dakota, 65; Ohio, 374; Oregon, 182; Pennsylvania, 524; South Carolina, 202; South Dakota, 97; Texas, 1,026; Utah, 127, and Wisconsin, 222.

The only states which have prisons designed exclusively for women are Indiana, Massachusetts and New York.

The relative decrease in Iowa in the number of penitentiary convicts to each million of the population during the past ten years was ten.

Areas of States and Territories in Square Miles.

STATES AND TERRITORIES.	Gross area.	Water surface.	Land surface.	STATES AND TERRITORIES.	Gross area.	Water surface.	Land surface.
Total.....	3,025,600	55,600	2,970,000	Nevada.....	110,700	900	109,740
Alabama.....	52,250	710	51,540	New Hampshire.....	9,305	300	9,005
Arizona.....	113,020	100	112,920	New Jersey.....	7,315	300	7,455
Arkansas.....	53,850	805	53,045	New Mexico.....	122,560	120	122,460
California.....	158,360	2,380	155,980	New York.....	49,170	1,550	47,620
Colorado.....	103,925	280	103,645	North Carolina.....	52,250	3,070	48,680
Connecticut.....	4,990	145	4,845	North Dakota.....	70,795	600	70,195
Delaware.....	2,050	90	1,960	Ohio.....	41,060	300	40,760
Dis. of Columbia.....	70	10	60	Oklahoma (a).....	39,030	200	38,830
Florida.....	58,680	4,440	54,240	Oregon.....	96,030	1,470	94,560
Georgia.....	59,475	495	58,980	Pennsylvania.....	45,215	230	44,985
Idaho.....	84,800	510	84,290	Rhode Island.....	1,250	185	1,085
Illinois.....	56,650	650	56,000	South Carolina.....	30,570	400	30,170
Indiana.....	36,350	440	35,910	South Dakota.....	77,650	800	76,850
Indian Ter.....	81,400	400	81,000	Tennessee.....	42,050	300	41,750
Iowa.....	56,025	550	55,475	Texas.....	266,780	3,490	262,290
Kansas.....	82,080	380	81,700	Utah.....	84,970	2,780	82,190
Kentucky.....	40,490	400	40,090	Vermont.....	9,565	430	9,135
Louisiana.....	48,720	3,300	45,420	Virginia.....	42,450	2,325	40,125
Maine.....	33,040	3,145	29,895	Washington.....	60,160	2,300	57,860
Maryland.....	12,210	2,350	9,860	West Virginia.....	24,780	135	24,645
Massachusetts.....	6,315	275	6,040	Wisconsin.....	56,040	1,590	54,450
Michigan.....	59,915	1,485	57,430	Wyoming.....	97,890	315	97,575
Minnesota.....	83,365	4,180	79,205				
Mississippi.....	46,810	470	46,340	Delaware bay.....	620	620
Missouri.....	69,415	680	68,735	Earitan bay and Lower New York bay.....	100	100
Montana.....	146,080	770	145,310				
Nebraska.....	77,510	670	76,840				

(a) Including Cherokee country and No Man's Land.

For Iowa by counties see page 71, Official Register, 1891.

Political Platforms and Parties.

STATISTICS

OF THE

GENERAL ELECTION.

1891.

REPUBLICAN PARTY, 1891.

For Governor.

HIRAM C. WHEELER,
Sac County.

For Lieutenant-Governor.

GEORGE VAN HOUTEN,
Taylor County.

For Judge of Supreme Court.

SILAS M. WEAVER,
Hardin County.

For Railroad Commissioner.

FRANK T. CAMPBELL,
Jasper County.

For Superintendent of Public Instruction.

HENRY SABIN,
Clinton County.

CENTRAL COMMITTEE.

EDGAR E. MACK, *Chairman.*

E. D. CHASELL, *Secretary.*

First District—C. M. Junkin, Fairfield.

Second District—J. M. Kemble, Muscatine.

Third District—W. H. Norris, Manchester.

Fourth District—J. E. Blythe, Mason City.

Fifth District—J. A. Brown, Marshalltown.

Sixth District—John C. Salmon, Newton.

Seventh District—W. S. H. Matthews, Des Moines.

Eighth District—J. F. Wall, Mt. Ayr.

Ninth District—P. L. Sever, Stuart.

Tenth District—M. K. Whelan, Estherville.

Eleventh District—E. E. Mack, Storm Lake.

The Republican party met in State Convention at Cedar Rapids, July 1, 1891, and nominated the above ticket and adopted the following

THE PLATFORM.

1. The Republican party of Iowa in convention assembled gives renewed expression of devotion to the principles of the National Republican party and declares the acceptance of those principles to be the bond of union with the Republican party of Iowa.

2. We commend the patriotic, wise and courageous administration of President Harrison.

3. We commend the Republican party in the last congress for its redemption of the pledges made the people as to revision of the tariff in the interest of home industry and of its work in behalf of the liberal provision for pensions for old soldiers in accordance with the pledges of the nation.

4. We approve the coinage act by which the great product of the silver mines of the United States is added to the currency of the people, and out of which experiment may come wise adjustment of financial questions, liberal toward western interests.

5. We commend most heartily the policy that has been inaugurated looking to reciprocal trade relations with other people of the American continent, and the administrative efforts now making for the enlargement of foreign markets for American beef and pork.

6. We assert that the Republican party stands of record in every State in this Union in favor of elections based upon the freedom of individual conscience, and that the Republican party may be trusted in Iowa, or in any State, to promote any plan of reform, Australian or other, calculated to extend and to further protect the purity of the ballot.

7. While inviting to our shores the worthy poor of all nations, we earnestly recommend laws that will protect our country and our people against an influx of the vicious and criminal classes of

foreign nations and importation of laborers under contract, to compete with our own citizens, and earnestly approve the rigid enforcement of these laws, and of such further legislation as may be necessary.

8. We favor such legislation as will impose upon all classes of property, corporate or individual, equally the burdens of taxation.

9. We favor the passage of the Conger lard bill; State legislation tending to promote farmers' institutions and enlarging the powers of the Dairy Commissioners.

10. We regard the World's Columbian Exposition as an important event in the world's history, and we are in hearty sympathy with the effort to make it a success. In the friendly rivalry of states we should make a creditable exhibit of Iowa's products, and we favor a liberal appropriation by the next General Assembly for this purpose, that our prosperity and greatness may be fully exemplified.

11. We take pride in the record of this State, and recognize that its growth and power, its prosperity and good name are the fruits of its industrial people, and we believe in such policy, state and national, as will promote justice and a wider opportunity among these classes to their support in the future as in the past, and we pledge our most intelligent judgment and our most sincere endeavor.

12. We point to the record of the State under Republican administration for justification in the declaration that we favor economy and justice in the administration of public affairs. We point to that record also for justification of the statement that the party has kept faith with the people in the past, and upon that record we invite their continued support and confidence.

13. We have no apologies to offer to the people nor to the Democratic party for the Republican record in the conspicuous issue in the State campaign this year. In the interests of true temperance and under the laws of Iowa enacted by the representatives of its sovereign people, the saloon was made an outlaw in this State. We charge that the outlaw has had the patronage, council and protection of the Democratic party; that the Democratic party, as it has won power, has nullified the law, defied the authority of the State, and the expressed will of the people, and that now an appeal is made to the electors of the whole State for approval of the lawless

work We recognize that it is law against defiance of law, subordination against insubordination; the State of Iowa against the Democratic party. We recognize that the issue is between true temperance and free and indiscriminate traffic; we renew our pledge to the people and submit the issue to them. We recognize the fact that the control of the next legislature by the Democratic party means State wide license, and the control of the next legislature by the Republicans means continued opposition to the behests of the saloon power through the maintenance and enforcement of law.

14. We denounce the Democratic party of Iowa as insincere in its dealings with the saloon issue. We charge that party with service to the saloon and with the purpose to strengthen the saloon grasp upon the homes and politics of the State. We cite in proof of this its surrender this year the local option clause of the plank of 1889, under which last year the pretense of indorsement by the State was made and on which petition for the legislature was made. We charge that this abandonment of local option is the forerunner for further premeditated betrayal, and that trust in the Democratic party will end in the complete breaking down of all temperance legislation of the State, and the complete turning over of the State in every township thereof to the pollution and fester of the saloon against whatever protest of portions now free.

15. We protest against the re-election of Boies to the governorship of Iowa. We charge that in his unwise and ambitious zeal to cultivate the friendship and support of alleged "new allies in the northwest," and on that strength to commend himself to the favoring graces of Grover Cleveland, that he did most outrageously misrepresent the most industrious, frugal and prosperous people of Iowa in his efforts at a banquet speech in the city of New York, on the 23d of December last. We denounce as purposely misleading the alleged statistics with which the governor assumed to sustain the indictment against the State which had dignified his name.

16. We denounce the Ottumwa platform of this year as framed with the deliberate purpose to mislead and deceive, wherein sympathy is expressed where none is felt; wherein help is proposed where none will be rendered, wherein purposes are avowed which are not entertained. In the support of this indictment we point to the pretended friendship for the soldier and the arraignment at the same time of the Republican party for appropriations for the

payment of pensions; to the free silver plank intended to deceive the supporters of free and unlimited coinage of silver; to the plank assuming to re-affirm the doctrine of control and regulation of railroads, a policy implanted upon this State under the administration of the last Republican governor, against the opposition, secret and open, of the Democratic party extending to an alliance with corporate power in the first election of Railroad Commissioner under the law of 1886.

17. We denounce the Democratic party for misrepresentation in its platform and before the people of the McKinley bill, charging that it seeks to mislead the people through the reiteration of untruths as to the effect of that bill, and in all ways to work upon the prejudices of the uninformed.

18. We arraign the Democratic party for opposition to ballot reform in the south, while yet making a pretense of ballot reform in Iowa, where the undisputed right to cast a free ballot and to have it honestly counted goes in every precinct of the State unchallenged.

19. We arraign the Democratic party as the enemy of the laborer, scheming to break down the defenses of protective laws, to block the wheels of home industry, and to degrade the masses of the people, a party controlled by the aristocratic and reactionary tendencies, the legacy of slavery.

20. The Republican party of Iowa appeals to the intelligence and to the integrity of the people of this State, and from all good citizens we invite support.



DEMOCRATIC PARTY—1891.

For Governor.
HORACE BOIES.
 Black Hawk County.

For Lieutenant-Governor.
S. L. BESTOW,
 Lucas County.

For Judge Supreme Court.
L. G. KINNE,
 Tama County.

For Superintendent Public Instruction.
J. B. KNOEPFLER,
 Allamakee County.

For Railroad Commissioner.
PETER A. DEY,
 Johnson County.

STATE CENTRAL COMMITTEE.

Chairman--CHAS. D. FULLEN. *Secretary*--J. E. SEEVERS.

First District--Chas. D. Fullen..... Fairfield, 1892
Second District--Fred A. Lischer..... Davenport, 1893
Third District--J. J. Dunn..... Dubuque, 1893
Fourth District--M. J. Carter..... Ossian, 1892
Fifth District--John Baum..... Garrison, 1893
Sixth District--J. E. SeEVERS..... Oskaloosa, 1893
Seventh District--Ed. H. Hunter..... Des Moines, 1892
Eighth District--W. E. Lewis..... Chariton, 1892
Ninth District--Charles F. Chase..... Atlantic, 1893
Tenth District--James Taylor..... Algona, 1892
Eleventh District--A. Van Wagenen..... Rock Rapids, 1892

In Convention assembled at Ottumwa, June 24, 1891, the party nominated the above ticket and adopted the annexed platform.

PLATFORM.

1. As a signal illustration of the public good to be secured by letting the office seek the man we congratulate the people of Iowa upon the pure, able and fearless administration of our present distinguished chief executive, Horace Boies.

2. We again declare, that in the interest of true temperance we demand the passage of a carefully guarded license tax law, which shall provide for the issuance of licenses in towns, townships and municipal corporations, of the state by vote of the people of such corporation,* and which shall provide that for each license an annual tax of \$500 be paid into the county treasury, and such further tax as the town, township or municipal corporation shall prescribe. the proceeds thereof to go to the use of such municipalities.

3. We favor such changes in our laws as will insure, under stringent penalties, the full, fair and equal taxation of every species of property, after allowing exemptions as fixed by law, and we demand strict economy and honesty in the expenditure of all public moneys taken from the substance of the people under any form or guise of taxation.

4. We favor the Australian system of voting, to the end that we may have an honest ballot, uncontrolled by bribery or employers. We denounce the Republican party for the defeat of this salutary reform in the Twenty-third General Assembly, in defiance of a popular vote in its favor and in the face of its adoption by so many of our sister States, with the undeniable result of securing a pure and untrammelled ballot.

5. We re-affirm our adherence to the doctrine of control and regulation of railroads as now enacted into law, and we favor such changes as experience may show to be necessary to protect the people from evasions of law, from encroachments and extortions through imperfections of the law, and will establish just and equitable relations between the people and railway corporations in all travel and traffic over railway lines.

*The words "of the state by a vote of the people of such corporation," were omitted in the first edition in the belief that they were not in the platform as read and adopted. The Democratic Central Committee claim otherwise hence they are inserted as desired.

6. We call for statutes which shall provide stringent safeguards in the organization of all corporations, protect the people from fraudulent and bubble concerns, and provide that when any such artificial creature of the law is found to be engaged in harmful practices, the law shall promptly put an end to its existence.

We denounce all trusts, pools and combines, and we favor such action, State and National, as will forfeit to the public all franchises and property made use of by corporations or others to form trusts in manufactures, trade or commerce, to the injury and spoilation of the people; and also to insure the punishment criminally of the individuals thus conspiring against the public weal.

7. The Democratic party declares that, in the division of the results derived from a union of capital and labor, labor does not receive its just proportions; and, on behalf of our laboring and producing masses, we renew that devotion to their interests and rights which has always been the fundamental doctrine and practice of the Democratic party. We favor the establishment by law of public free employment agencies in our cities, and of all other fair and lawful methods by which labor may secure employment and adequate compensation, undiminished by any device for the enrichment of the few at the expense of armies of toilers; and we condemn the practice of importing contract labor for work in mines or elsewhere.

8. We are in favor of the election of United States senators by a direct vote of the people, and, until an amendment to the National constitution can be secured, requiring their election by such direct vote, their nomination by State conventions. We hold in detestation the alarming corruptions which are so wide-spread in senatorial elections by State legislatures, and which have defeated the will of the people of the United States senate as now constituted.

9. We reiterate our demand of one year ago for the free coinage of silver and that it be made full legal tender for all debts, public and private, and denounce as unjust and dishonest the provisions of the law recently enacted allowing parties to stipulate against payment in silver and silver certificates, thus setting up one standard of value for the creditor and another for the debtor; one for the poor man and another for the rich man.

10. We again acknowledge the great debt of gratitude the Nation owes to the soldiers and sailors of the Union, and we declare

in favor of just, liberal and equitable pension laws for all invalid and dependent soldiers and sailors, their widows and orphans.

11. We denounce the McKinley bill, the motives of its authors and defenders, and the theory under which it is submitted for the approval of the American people. Such legislation increases the cost of the necessaries of life, promotes dishonest manufactures, trusts and combines, creates sectional envy, despoils the many for the benefit of the few, threatens the country with an aristocracy based upon ill-gotten gain, and above all, corrupts the politics of the country so as to seriously endanger the perpetuity of popular government. We demand equal opportunities for every section of our country, and for every citizen; and we insist that every oppressive feature of the tariff be eliminated, to the end that our merchant marine may be restored to the sea, and the markets of the world open to the producing classes. The sugar bounty is not tariff. It is spoliation of the treasury for special classes and interests, which are no more entitled to be aided by the government than the farmers of Iowa in raising hogs and corn, or the pioneer settlers of the frontiers in their hardships and sufferings as the van guard of civilization.

12. We denounce the wasteful and lavish appropriations of the last Congress, which, in time of profound peace, expended an amount more than equal to one-third of the total public debt incurred in four years of unparalleled war for the preservation of the Union. This billion dollar Congress marks the final effort of desperate politicians to perpetuate themselves in power by subsidizing classes, communities, special interests, and privileged individuals from the public funds, which should be a sacred trust to be administered solely for the necessities of the government.

13. While we concede the right of the relatives of our naturalized citizens to inherit lands, and the right of foreign investors and creditors to hold for a reasonable period lands acquired in the collection of debts; and while we welcome the actual settler as an owner, upon his filing a declaration of his intention to become a citizen, we are nevertheless unalterably opposed to the non-resident alien ownership of lands and of foreign syndicate ownership of our industries; and we also demand that all unearned railroad land grants be reclaimed by the general government, and held for actual settlement.

14. We tender to the Irish people our profound sympathy in their struggle for home rule, that safeguard of freedom, which the infamous Force bill attempted to take from the American people in congressional elections. We abhor the persecutions of Russia toward the Jewish people, and we believe that all civilized nations should protest against such barbarism and inhumanity.

For the endorsement of these principles, and for the election of State officers and a Legislature in support of them, we appeal to the consciences, the intelligence, and the judgment of our fellow citizens, irrespective of their former party affiliations.

Resolved, That we are in hearty sympathy with the efforts being put forth to make a creditable exhibit of Iowa's resources at the World's Columbian Exposition, and we favor a liberal appropriation by the next General Assembly to the end that our prosperity and greatness may be fully exemplified at the great gathering of the nations of the world.

PEOPLE'S PARTY, 1891.

For Governor.

A. J. WESTFALL,
Woodbury County.

For Lieutenant-Governor.

WALTER S. SCOTT,
Appanoose County.

For Judge Supreme Court.

H. CHRISMAN,
Monona County.

For Superintendent Public Instruction.

C. W. BEAN,
Buena Vista County.

For Railroad Commissioner.

T. F. WILLIS,
Page County.

CENTRAL COMMITTEE.

Chairman—R. G. SCOTT, Des Moines.

First District—Owen Garrison, Salem.

Second District—D. H. Shepard, Elwood.

Third District—Z. P. Rich, Winthrop.

Fourth District—M. B. Doolittle, Cresco.

Fifth District—J. D. Roundy, Lamoil.

Sixth District—Dr. Perry Engle, Newton.

Seventh District—C. K. Innis, Des Moines.

Eighth District—Hiram Whistler, Afton.

Ninth District—J. W. Brown, Atlantic.

Tenth District—Isaac Connor, Forest City.

Eleventh District—F. F. Roe, Castana.

The first state convention of the People's party met at Des Moines, June 3, 1891, and put in nomination the ticket above named, and adopted the following

PLATFORM.

Resolved, By the People's Party of the State of Iowa, in convention assembled, that we view with alarm the continued encroachment of confederated monopolies and trusts on the rights of the people, and we are firmly convinced of the inability of the old parties to meet the issues which are forced upon us. A vicious system of class legislation protects a moneyed oligarchy most dangerous to the rights and liberties of the people, and is fast undermining the foundation of our civil government, which must rest upon the equality and intelligence of all. We hereby heartily ratify and confirm the movement inaugurated at the Cincinnati conference, May 19, 1891, and the wise and patriotic platform of principles there adopted.

We favor a judicious service pension law, and demand additional compensation equivalent to the disparity between the currency paid to our union soldiers and that of gold at the time of payment. In granting pensions there should be no discrimination on account of rank.

STATE ISSUES.

Concerning questions of local State concern, we declare:

1. That we condemn the action of our executive council for its refusal to increase the railroad assessment to an average equal to that of farm and other property, and affirm that said assessment, to be equitable and right, should at present be at least \$80,000,000, and that the Legislature should provide by stringent law for such assessment.

2. That we demand the establishment in our State of the Australian ballot system.

3. That we denounce the action of the Twenty-second and Twenty-third General Assemblies for defeating the Australian ballot bill; for incorporating the contract clause in the miners' screen bill; for the defeat of the two-cent fare bill; the uniform school book bill, and the bill for the taxation of mortgages, all of which measures we endorse and advocate.

We sympathize with the miners of Iowa in their struggle for the eight hour day, and pledge them our support for the repeal of the contract clause in the screen bill, and the abolition of the truck store system, and demand weekly pay for the miner.

We favor a uniform system of school books for the entire State, the books to be furnished by the State at cost to the pupils.

4. We censure the leaders of the Republican and Democratic parties for the constant effort to re-open the temperance question in this State, to the exclusion of the grave economic questions which now confront the people.

5. The creation of private corporations for pecuniary profit we believe to be contrary to moral law and in violation of sound public policy; and we therefore demand that our next Legislature shall provide for the investigation of our present system of private corporations with a view to their ultimate suppression as soon as it can be done with safety to business interests.

PROHIBITION PARTY—1891.

For Governor,
ISAAC GIBSON,
Henry County.

For Lieutenant Governor,
J. G. LITTLE,
Dallas County.

For Judge of Supreme Court,
D. B. TURNEY,
Cedar County.

For Superintendent of Public Instruction,
MRS. M. H. DUNHAM,
Des Moines County.

For Railroad Commissioner,
C. D. HART,
Page County.

STATE CENTRAL COMMITTEE.

First District—S. R. Porter, Washington County.

Second District—S. A. Gilley, Iowa County.

Third District—C. H. Sudduth.

Fourth District—J. W. Rogers, Fayette County.

Fifth District—H. D. Smith, Jones County.

Sixth District—W. H. Barber, Mahaska County.

Seventh District—W. A. Campbell, Polk County.

Eighth District—R. S. Beall, Ringgold County.

Ninth District—J. Brown, Guthrie County.

Tenth District—Willis Weaver, Carroll County.

The prohibition party met in convention at Des Moines, June 10, 1891, nominated the above ticket and adopted the following:

THE RESOLUTIONS.

The Prohibition party in the State of Iowa in convention assembled, acknowledging Almighty God as the source of all power in government, the holy scriptures be recognized as the basis of all civil law, do hereby declare:

1. That the manufacture, importation, exportation, transportation and sale of alcoholic beverages should be made public crimes and prohibited as such.

2. That such prohibition can be secured only through amendments to the national and State constitutions and adequate laws secured and supported by the Prohibition party in Nation and State.

3. That any form of license or taxation of the liquor traffic is partnership therein and participation in its immorality; it is therefore the duty of every good citizen to withhold his support from the Republican, Democratic and so-called People's parties, which are committed to the continuance of the license iniquity.

4. That the internal revenue system should be immediately abolished.

5. We demand the retention of the present law prohibiting the traffic in intoxicating liquors as a beverage. To secure the execution of the law we favor, by the next legislature, the appointment of a commission with power to remove all peace and police officers within the State who will not enforce the law; the appointment of a State constabulary and also a sufficient appropriation of State funds to enable the law to be enforced in rebellious cities and counties.

6. We favor the submission by Congress of a federal constitutional amendment ordering that the right to vote shall not be denied or abridged by the United States or any State on account of sex; we favor an educational basis of qualification.

7. We demand laws prohibiting deals in futures upon any board of trade, chamber of commerce or public market.

8. We demand the passage of laws prohibiting aliens owning land within the territory of the United States; also corporate privileges; and that Congress take prompt action to devise a plan to

obtain all lands now owned by aliens and foreign syndicates, and that all lands held by railroads and other corporations unearned according to contracts, and in excess of actual use and needs, be reclaimed by the government and held for actual settlers only.

9. The right to make and issue money is sovereign power, residing with and to be maintained by the people for the common benefit. We believe in a triune currency consisting of gold, silver and paper money, floating at par in the market. We demand the abolition of national banks as banks of issue, and that the federal government issue all moneys. We favor the free coinage of gold and silver limited to the production of the United States, putting a dollars' worth of material and labor into each dollar that may hereafter be coined.

10. We demand the election of president, vice-president and United States senators by a direct vote of the people.

11. We favor the Australian ballot system.

12. We demand that our American laborers shall be protected from pauper and criminal labor of Europe, and that our immigration and naturalization laws be so arranged that our shores shall cease to be the dumping ground for the political and social dregs of foreign lands.

13. We express our appreciation of the National Women's Christian Temperance Union and all loyal workers therein.

14. We favor a gradual, just and equitable income tax for the collection of state and national revenue.

15. Arbitration should take the place of strikes and other injurious methods of settling labor disputes; employes should be protected from bodily injury or property while in the faithful performance of their duties; equal pay for equal work should be given both sexes.

16. It is the sense of this convention that all wage-workers should be paid in cash and allowed to purchase in the markets with perfect freedom.

APPORTIONMENT LAW OF 1890.

Be it enacted by the Senate and House of Representatives of the United States of America in Congress assembled, That after the third of March, eighteen hundred and ninety-three, the House of Representatives shall be composed of three hundred and fifty-six members, to be apportioned among the several states as follows :

Alabama.....	9	Maine.....	4	Ohio.....	21
Arkansas.....	6	Maryland.....	6	Oregon.....	2
California.....	7	Massachusetts....	13	Pennsylvania.....	30
Colorado.....	2	Michigan.....	12	Rhode Island.....	2
Connecticut.....	4	Minnesota.....	7	South Carolina.....	7
Delaware.....	1	Mississippi.....	7	South Dakota.....	2
Florida.....	2	Missouri.....	15	Tennessee.....	10
Georgia.....	11	Montana.....	1	Texas.....	13
Idaho.....	1	Nebraska.....	6	Vermont.....	2
Illinois.....	22	Nevada.....	1	Virginia.....	10
Indiana.....	13	New Hampshire..	2	Washington.....	2
Iowa.....	11	New Jersey.....	8	West Virginia.....	4
Kansas.....	8	New York.....	34	Wisconsin.....	10
Kentucky.....	11	North Carolina...	9	Wyoming.....	1
Louisiana.....	6	North Dakota....	1		

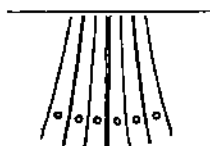
SEC. 2. That whenever a new State is admitted to the Union the Representative or Representatives assigned to it shall be in addition to the number three hundred and fifty-six.

SEC. 3. That in each State entitled under this apportionment the number to which such State may be entitled in the Fifty-third and each subsequent Congress shall be elected by districts composed of contiguous territory and containing as nearly as practicable an equal number of inhabitants. The said districts shall be equal to the number of the Representatives to which such State may be entitled in Congress, no one district electing more than one Representative.

SEC. 4. That in case of an increase in the number of Representatives which may be given to any State under this apportionment such additional Representative or Representatives shall be elected by the State at large, and the other Representatives by the districts now prescribed by law until the legislature of such State, in the manner herein prescribed, shall redistrict such State; and if there be no increase in the number of Representatives from a State, the Representatives thereof shall be elected from the districts now prescribed by law until such State be redistricted as herein prescribed by the legislature of said State.

SEC. 5. That all acts or parts of acts inconsistent with this act are hereby repealed.

Approved February 7, 1891.



ELECTION OF 1891, VOTE BY PRECINCTS.

ADAIR COUNTY.

VOTING PRECINCTS.	GOVERNOR.			LT.-GOVERNOR.			JUDGE SUPREME COURT.			SUP'T PUBLIC INSTRUCTION.			RAILROAD COMMISSIONERS.			
	Wheeler.	Bales.	Westfall.	Van Houten.	Bestow.	Scott.	Weaver.	Kinn.	Willis.	Sabla.	Knopfler.	Beau.	Campbell.	Dev.	Rogers.	
Union.....	70	27	2	77	27	2	76	28	9	77	28	75	29	2	2	
Orient.....	105	60	2	100	56	7	110	56	6	111	54	110	55	8	8	
Richland.....	87	67	3	98	64	8	99	65	8	99	65	99	65	8	8	
Washington.....	87	53	3	86	52	8	88	54	8	89	51	91	51	6	6	
Grand River.....	80	59	13	81	56	14	84	54	14	84	54	14	64	54	14	
Lee.....	74	25	2	73	25	9	73	25	9	73	25	73	25	7	7	
Greenfield.....	193	105	7	197	100	7	196	104	7	197	102	195	104	4	4	
Summerset.....	178	151	3	183	146	3	182	146	4	182	146	4	181	147	4	
Jackson.....	104	100	14	105	99	14	108	97	14	107	97	110	98	12	12	
Harrison.....	93	78	11	91	75	13	94	75	13	93	75	13	93	76	13	
Grove.....	114	45	2	115	44	2	114	47	2	114	47	2	116	45	2	
Prussia.....	62	95	3	62	91	4	62	94	4	62	94	4	62	94	4	
Eureka.....	90	54	1	89	55	1	87	57	1	89	55	1	89	55	1	
Lincoln.....	107	69	2	108	69	2	108	69	2	108	69	2	105	72	2	
Stuart.....	70	69	7	73	69	7	73	66	7	73	66	7	54	83	7	
Jefferson.....	97	74	1	94	76	1	98	76	1	98	76	1	99	75	1	
Walnut.....	68	67	2	64	69	2	69	69	2	68	68	2	65	110	2	
Summit.....	68	73	2	68	73	2	68	73	2	68	73	2	67	74	2	
Adair.....	103	69	2	107	67	2	107	67	2	107	67	2	106	68	2	
Total.....	1349	1370		90	1372	1344	99	1872	1353	90	1879	1344	100	1843	1380	93

ADAMS COUNTY.

Grant.....	81	50	3	79	59	4	81	58	4	81	58	4	81	59	4	
Union.....	81	47	2	78	50	2	76	53	2	78	50	2	78	52	2	
Colony.....	67	75	31	68	73	32	67	73	33	68	72	33	68	72	33	
Mercer.....	47	91	6	45	91	6	48	91	6	48	91	6	48	91	6	
Prescott.....	130	114	3	129	113	5	129	112	5	128	113	5	124	118	5	
Carl.....	100	66	41	100	66	41	100	66	40	100	66	40	108	65	34	
Jasper.....	79	56	3	81	54	3	81	53	4	81	53	4	83	52	3	
Brooks.....	71	21	8	73	23	7	74	22	7	74	22	7	71	25	7	
Goring.....	311	188	8	333	183	8	314	184	8	314	183	9	345	178	8	
Quincy.....	59	56	3	60	54	3	60	54	3	60	54	3	60	55	3	
Washington.....	180	112	19	180	110	20	180	109	21	180	108	22	180	108	20	
Nudaway.....	121	115	4	123	114	4	124	115	4	124	112	4	124	112	4	
Douglas.....	135	123	7	134	131	10	135	131	9	135	131	9	135	131	9	
Lincoln.....	107	67	6	108	65	6	108	66	6	109	65	6	108	66	6	
Total.....	1508	1203		136	1511	1185	144	1516	1185	145	1521	1178	147	1533	1181	135

Gibson, Little, 8 each; Turney, Oline, 7 each; Draper, 6.

ALLAMAKEE COUNTY.

VOTING PRECINCTS.	GOVERNOR.			LT.-GOVERNOR.			JUDGE SUPREME COURT.			SUP'T PUBLIC INSTRUCTION.			RAILROAD COMMISSIONERS.		
	Wheeler.	Boles.	Westfall.	Van Houten.	Bestow.	Scott.	Weaver.	Kinne.	Willis.	Sabin.	Knoepfer.	Bean.	Campbell.	Day.	Rogers.
Center	139	68		139	68		139	68		139	68		139	68	
Fairview	23	68		23	68		23	68		23	68		23	68	
Franklin	115	70	5	118	70	5	116	70	5	115	71	5	116	70	5
French Creek	30	114		20	115		20	115		27	117		29	115	
Hanover	68	65	1	62	61	1	62	62	1	62	62	1	62	62	1
Iowa	52	103		52	103		53	103		51	110		45	114	
Jefferson	108	80	4	108	80	4	108	80	4	108	80	4	109	80	3
Lafayette	47	147		48	147		47	147		48	147		48	147	
Lansing	166	322		167	321		166	322		160	343		160	320	
Linton	51	86	1	51	86	1	51	86	1	51	86	1	51	86	1
Ludlow	116	86		120	82		120	82		120	82		119	83	
Makes	285	307		289	304		289	304		286	307		287	306	
Paint Creek	142	96		142	96		142	96		142	96		141	97	
Post	227	169		227	169		227	169		227	169		232	164	
Taylor	32	120	13	33	130	12	33	139	12	32	140	12	31	141	12
Union City	34	92		34	92		34	92		33	93		34	92	
Union Prairie	52	108	7	52	106	7	54	106	7	54	106	7	54	106	7
Waterloo	86	59		89	57		89	57		89	57		89	57	
Total	1762	2185		311780	2172		30178	(2171)		30175	2202		301760	2176	

Westfall, 31; Scott, Willis, Bean, 30 each; Rogers, 29.

APPANOOSE COUNTY.

Bellair—															
Noma prot.	52	54		53	53		52	54		53	53		53	53	
Brazil prot.	77	152	10	84	138	13	85	142	11	88	141	10	86	142	11
Caldwell	123	156	1	125	157	2	126	156	2	123	157	2	125	157	2
Charlton	62	45	21	61	44	22	62	42	24	62	42	24	62	42	24
Centerville—															
1st ward	264	89	2	210	83	2	209	84	2	212	82	2	212	82	2
2d ward	172	129	3	176	126	1	177	125	2	179	123	2	178	124	2
3d ward	171	149	2	182	141	2	182	141	2	182	142		183	137	2
Douglas	66	44	2	60	43	3	66	44	2	66	44	2	66	44	2
Franklin	109	42	2	109	44	1	109	44	1	108	44	1	109	44	1
Independence	81	51	36	81	48	39	80	50	40	80	50	40	80	50	40
Johns	94	74	50	94	69	53	91	67	61	91	67	61	91	67	61
Lincoln	47	69	7	47	68	8	47	69	7	47	60	7	46	70	7
Pleasant	187	117	1	193	110	1	193	111	1	193	111	1	192	113	
Sharon	42	68	1	42	68	1	42	68	1	42	68	1	42	68	1
Taylor	113	108	13	114	107	13	114	108	13	117	105	13	114	108	13
Union	54	73	1	54	74	1	54	74	1	54	74	1	54	74	1
Udell	110	83	3	106	83	3	107	86	2	110	84	2	106	88	2
Vermillion	116	91	2	118	90	2	118	90	3	118	90	3	118	90	3
Washington	185	190	21	189	186	20	189	183	20	189	183	20	191	200	20
Walnut	227	162	106	225	167	118	226	181	109	225	181	109	214	184	108
Wells	81	94	1	84	90	2	84	90	2	84	90	2	84	91	1
Total	2392	2094		2652430	1996		3102424	2017		3062439	2010		3082411	2007	

Gibson, Little, Turner, Oline, Draper, 1 each.

AUDUBON COUNTY.

VOTING PRE- CINCTS.	GOVERNOR.			LT.-GOV- ERNOR.			JUDGE SUPREME COURT.			SUP'T PUBLIC INSTRUC- TION.			RAILRO/ COMMIS- SIONERS	
	Wheeler.	Bates.	Westfall.	Van Houten.	Bestow.	Scott.	Weaver.	Kinne.	Willis.	Sabin.	Knoepfler.	Benn.	Campbell.	Dey.
Audubon.....	72	121	1	73	115	1	73	120	1	73	120	1	73	120
Cameron.....	86	77	1	89	75	1	90	75	1	90	75	1	90	75
Douglas.....	151	92	1	75	92	1	75	92	1	75	92	1	75	92
Extra.....	182	278	1	181	228	1	179	229	1	181	227	1	178	230
Greeley.....	86	79	1	85	79	1	86	79	1	86	79	1	86	79
Hamlin.....	68	111	1	67	112	1	68	112	1	68	112	1	68	111
Leroy.....	321	267	1	323	265	1	321	266	1	326	262	1	318	271
Lincoln.....	121	103	1	118	106	1	118	106	1	119	105	1	118	106
Melville.....	77	76	1	76	76	1	76	76	1	76	76	1	76	76
Oakfield.....	69	94	1	69	94	1	69	94	1	69	94	1	69	94
Sharon.....	44	105	1	46	103	1	46	103	1	46	103	1	46	103
Viola.....	81	88	1	81	88	1	81	88	1	81	88	1	81	88
Total.....	1282	1441	17	1286	1433	16	1284	1440	17	1282	1434	16	1281	1445

Gibson, 4; Little, Turney, Oline, Draper, 5 each.

BENTON COUNTY.

Polk.....	125	166	1	126	165	1	120	171	1	126	165	1	125	166
Harrison.....	85	87	1	85	87	1	85	87	1	85	87	1	85	87
Cedar.....	157	89	1	159	91	1	158	92	1	159	91	1	159	91
Bruce.....	79	74	1	79	74	1	78	75	1	79	74	1	79	74
Monroe.....	45	84	1	45	88	1	44	88	1	45	88	1	45	88
Jackson.....	175	113	1	173	114	1	169	118	1	167	115	1	173	113
Taylor.....	111	104	1	112	103	1	112	103	1	113	102	1	113	102
Benton.....	49	53	1	49	53	1	49	53	1	49	53	1	49	53
Shellsburg.....	59	67	1	59	68	1	51	67	1	50	68	1	49	64
Canton.....	89	96	1	84	92	1	83	93	1	85	91	1	87	92
Eden.....	77	80	1	77	80	1	78	79	1	78	79	1	80	77
Big Grove.....	90	79	1	88	72	1	86	74	1	87	73	1	87	73
Homer.....	39	125	1	39	125	1	39	125	1	39	125	1	39	125
Kane.....	19	193	1	19	193	1	20	191	1	20	192	1	19	193
Union.....	91	211	1	94	209	1	92	211	1	93	210	1	89	214
El dorado.....	58	129	1	63	125	1	61	124	1	63	125	1	60	128
Fremont.....	48	161	1	48	161	1	48	161	1	51	157	1	47	162
Florence.....	131	123	1	134	119	1	134	121	1	135	119	1	134	120
St. Clair.....	43	124	1	41	124	1	46	121	1	43	124	1	44	123
Le Roy.....	141	178	1	141	179	1	140	181	1	142	178	1	144	177
Iowa.....	53	119	4	54	118	4	50	123	3	54	118	4	54	119
Vinton--														
1st ward.....	119	102	1	123	99	1	117	102	1	125	96	1	122	99
2d ward.....	87	76	1	89	74	1	85	77	1	91	72	1	91	72
3d ward.....	105	46	1	107	46	1	100	53	1	107	46	1	107	45
4th ward.....	96	55	1	98	53	1	93	58	1	98	53	1	97	54
Belle Plaine--														
1st ward.....	112	97	1	112	97	1	110	97	1	113	96	1	111	99
2d ward.....	110	121	1	111	120	1	108	122	1	112	119	1	107	124
3d ward.....	51	90	1	51	89	1	53	89	1	53	89	1	53	89
Total.....	2426	2987	10	2455	2968	10	2407	3007	9	2461	2955	10	2431	2995

Gibson, Little, 2 each; Turney, 4; Oline, Draper, 3 each.

BLACK HAWK COUNTY.

VOTING PRECINCTS.	GOVERNOR.			LT.-GOV-ERNOR.			JUDGE SUPREME COURT.			SUP'T PUBLIC INSTRU-CTION.			RAILROAD COMMISS-IONERS.		
	Wheeler.	Hotes.	Westfall.	Van Houten.	Bestow.	Scott.	Weaver.	Minne.	Wills.	Sabin.	Knoepfer.	Bean.	Campbell.	Dey.	Rogers.
Lester.....	86	128		98	116		98	116		98	116		98	116	
Bennington.....	74	105		75	104		75	104		75	104		75	104	
Mt. Vernon.....	80	112	2	80	112		86	112	2	80	112	2	80	112	
Washington.....	61	36	1	60	36	2	60	36		60	36		62	34	2
Union.....	93	49		54	48		64	48	2	64	48		64	48	
Barclay.....	90	80		80	79		80	79		80	79		80	79	
Poyner.....	80	134		81	133		81	133		81	133		81	133	
East Waterloo.	119	96		122	93		122	93		122	93		122	93	
3d ward.....	278	239		281	290		281	290		284	287		288	285	
4th ward.....	298	164		295	158		295	158		298	155		293	154	
Waterloo twp..	96	43		65	43		65	44		67	42		67	42	
1st ward.....	169	156		166	152		164	153		166	151		161	156	
2d ward.....	206	154		221	141		225	138		220	134		225	138	
Cedar Falls twp	139	91		139	91		139	91		139	91		139	91	
1st ward.....	55	108		57	108		55	107		57	109		57	106	
2d ward.....	95	104		100	99		100	98		101	97		101	98	
3d ward.....	98	118		107	109		106	109		108	108		107	109	
4th ward.....	154	69		186	67		187	66		189	64		185	68	
Fox.....	36	121		37	120		37	120		37	120		37	120	
Cedar.....	74	71		74	71		74	71		74	71		70	75	
Orange.....	145	62		146	51		147	50		147	50		147	50	
Black Hawk....	92	126	1	94	124	1	94	124		94	124	1	94	124	1
Spring Creek...	70	81		71	81		71	82		71	82		71	82	
Big Creek.....	281	127		295	121		295	123		287	121		284	123	
Eagle.....	77	99		79	97		80	98		80	99		80	99	
Lincoln.....	61	75		62	74		62	74		62	74		62	74	
Total.....	3098	2794		43173	2716		53175	2715		48198	2694		53176	2710	5

Gibson, 4; Little, Turney, Oline, Draper, 5 each.

BOONE COUNTY.

Angus.....	60	42	18	60	39	21	62	40	18	63	39	18	59	43	18
Amaqua.....	89	78		80	78		80	78		80	78		79	79	
Boone—															
1st ward.....	85	197		87	195		90	192		87	195		80	201	
2d ward.....	137	119		138	118		143	113		140	116		127	120	
3d ward.....	173	110		178	105	1	182	102		178	105		166	118	
4th ward.....	189	154		143	149	1	146	146	1	143	149	1	143	157	1
5th ward.....	154	124		165	124		162	129		163	123		165	124	
Beaver.....	87	81	1	68	80	1	68	80	1	68	80	1	70	78	1
Cass.....	44	38	9	45	37	9	45	37	8	46	37	8	46	37	8
Colfax.....	101	54		102	54		102	54		102	54		102	54	
Des Moines....	148	152	3	153	147	3	157	143	3	154	147	3	155	146	2
Dodge.....	100	156		98	158		98	158		98	158		98	158	
Douglas.....	141	92	6	139	94	6	139	94	6	140	93	6	124	110	5
Grant.....	123	12	1	124	11	1	124	11	1	124	11	1	125	10	1
Garden.....	142	44	3	142	44	3	142	44	3	142	44	3	142	44	3

BOONE COUNTY—CONTINUED.

VOTING PRE- CINCTS.	GOVERNOR.			LT.-GOV- ERNOR.			JUDGE SUPREME COURT.			SUPT PUBLIC INSTRU- TION.			RAILROAD COMMI- SIONERS.		
	Wheeler.	Bales.	Westfall.	Van Houten.	Bestow.	Scott.	Weaver.	Kinne.	Willis.	Sabin.	Knopsler.	Bean.	Campbell.	Dey.	Rogers.
Harrison.....	46	116		46	116		46	116		46	116		46	116	
Jackson.....	128	82	4	134	77	4	134	79	2	135	77	3	136	77	2
Marcy.....	200	185		205	180		205	181		203	181		192	192	
Peoples.....	94	63	15	96	62	15	97	62	15	95	62	15	99	61	14
Pilot Mound.....	113	41		113	44		113	44		113	44		113	44	
Union.....	123	26	7	123	26	7	122	26	7	123	26	7	123	26	7
Worth.....	95	35		93	37		93	36		93	37		93	36	
Yell.....	202	141	1	203	140	1	203	140	1	203	140	1	203	140	
Total.....	2607	2152	68	2735	2115	72	2754	2102	66	2763	2112	67	2686	2180	63

Gibson, Little, Turney, Cline and Draper, 2 each.

BREMER COUNTY.

Dayton.....	81	184		31	134		31	134		31	134		31	134	
Douglas.....	48	111		49	112		49	112		49	112		49	112	
Franklin.....	57	94		57	94		57	94		57	94		57	94	
Frederika.....	58	67	4	57	67	5	52	64	8	57	64	8	57	64	8
Fremont.....	60	220		61	218		61	218		61	218		61	218	
Jackson.....	150	63	6	150	65	6	150	65	6	150	65	6	150	65	6
Jefferson.....	32	154		34	152		35	141		35	151		35	151	
Lafayette.....	76	97	3	76	96	4	76	95	4	77	95	4	76	94	4
LeRoy.....	25	72		27	70		27	70		27	70		27	70	
Maxfield.....	8	108		8	108		5	191		5	191		5	191	
Polk.....	212	104	2	215	101	2	215	101	2	215	101	2	215	101	2
Summer.....	174	232		177	230		177	230		177	230		177	230	
Warren.....	69	141		73	138		73	138		73	138		73	138	
Washington.....	108	75	2	108	75	2	108	75	2	108	75	2	108	75	2
Waverly—															
1st ward.....	24	76		29	71		29	71		29	71		29	71	
2d ward.....	81	74		84	71		84	71		84	71		84	71	
3d ward.....	115	61	1	119	57	1	119	57	1	120	56	1	120	56	1
4th ward.....	52	82		57	77		60	75		60	75		57	77	
5th ward.....	38	52		37	53		37	53		37	53		40	48	
Total.....	1411	2104	18	1447	2060	20	1443	2066	23	1460	2064	23	1451	2060	23

Gibson, Little, Turney, Cline and Draper, 2 each.

BUCHANAN COUNTY.

Buffalo.....	110	76	7	110	75	7	110	75	7	110	75	7	110	75	7
Byron.....	168	98	1	168	97	1	168	97	1	168	97	1	168	97	1
Oono.....	75	83		75	82		75	82		76	82		76	82	
Fairbank.....	143	180	2	142	180	2	142	182	2	143	180	2	143	180	2
Fremont.....	81	91	1	84	88	1	84	88	1	85	87	1	83	88	2

BUCHANAN COUNTY—CONTINUED.

VOTING PRECINCTS.	GOVERNOR.			LT.-GOVERNOR.			JUDGE SUPREME COURT.			SUP'T PUBLIC INSTRUCTION.			RAILROAD COMMISSIONERS.		
	Wheeler.	Holca.	Westfall.	Van Houten.	Bestow.	Scott.	Weaver.	Kinne.	Willis.	Sabin.	Knopfer.	Bean.	Campbell.	Dey.	Rogers.
Hazleton.....	182	117	40	135	112	42	186	111	42	135	112	42	135	112	42
Homer.....	102	110	...	106	107	...	110	103	...	110	103	...	110	103	...
Jefferson.....	128	124	...	128	124	...	128	124	...	128	124	...	128	124	...
Liberty.....	778	112	...	178	110	...	180	110	...	180	110	...	180	110	...
Madison.....	124	105	9	130	108	10	130	103	10	130	103	10	130	103	10
Middlefield.....	69	103	1	70	102	1	70	102	1	70	102	1	70	102	1
Newton.....	73	106	...	73	106	...	73	107	...	74	106	...	74	106	...
Perry.....	205	182	...	206	181	...	206	181	...	206	181	...	206	181	...
Summer.....	76	73	...	76	72	...	78	72	...	78	72	...	81	69	...
Washington.....	151	198	1	153	190	1	153	199	1	152	200	1	153	200	1
Westburg.....	75	66	...	75	66	...	75	66	...	75	66	...	75	66	...
Independence—															
1st ward.....	98	145	...	98	143	2	98	143	2	98	143	1	98	144	1
2d ward.....	53	118	...	56	115	...	56	115	...	56	115	...	56	115	...
3d ward.....	100	59	2	104	56	2	104	54	2	106	54	2	106	54	2
4th ward.....	76	85	4	77	84	4	78	84	4	78	84	4	78	84	4
5th ward.....	49	53	2	54	48	2	57	44	2	58	44	2	57	45	2
Total.....	2271	2292	70	2310	2256	75	2320	2248	75	2325	2246	74	2326	2246	75

Gibson, Little, Turney, Cline, Draper, 4 each.

BUENA VISTA COUNTY.

Newell.....	162	78	2	162	76	3	162	77	3	162	76	3	162	77	3
Coon.....	49	63	1	49	63	1	49	63	1	49	63	1	49	63	1
Fairfield.....	63	7	8	65	6	6	65	6	6	65	6	6	65	6	6
Poland.....	150	11	19	149	10	21	149	10	21	150	10	10	149	10	20
Providence.....	55	70	...	56	70	...	55	70	...	55	70	...	54	71	...
Grant.....	54	70	1	55	69	1	55	68	2	55	68	2	55	68	2
Lincoln.....	17	19	11	19	17	11	20	16	11	20	16	11	20	16	11
Lee.....	49	24	22	49	24	22	49	24	22	49	24	22	55	24	16
Sioux Rapids.....	139	27	...	143	24	...	143	24	...	143	24	...	143	24	...
Hays.....	52	43	4	53	43	3	53	43	3	53	43	3	53	43	3
Storm Lake.....	255	175	8	258	175	8	258	175	8	258	175	8	258	175	8
Washington.....	46	42	16	48	41	15	48	42	14	48	42	14	49	42	14
Scott.....	59	57	1	58	57	1	59	57	1	59	57	1	59	57	1
Barnes.....	111	18	3	112	17	3	111	19	3	111	19	3	111	19	3
Maple Valley.....	48	97	...	48	97	...	48	97	...	48	97	...	48	97	...
Nokomis.....	202	119	7	205	119	7	205	120	7	205	120	7	205	120	7
Elk.....	48	62	3	60	60	3	61	59	3	61	59	3	61	60	3
Brooke.....	22	56	6	23	56	6	23	56	6	23	56	6	23	56	6
Total.....	1581	1039	110	1601	1024	111	1603	1026	111	1604	1025	109	1606	1030	104

Gibson, Little, Turney, Cline, Draper, 1 each.

BUTLER COUNTY.

VOTING PRE- CINCTS.	GOVERNOR.			LT.-GOV- ERNOR.			JUDGE SUPREME COURT.			SUP'T PUBLIC INSTRUC- TION.			RAILROAD COMMISS- IONERS.		
	Wheeler.	Bales.	Westfall.	Van Houten.	Restow.	Scott.	Weaver.	Kinna.	Willis.	Sabin.	Knoepfer.	Bean.	Campbell.	Day.	Rogers.
Fremont	50	98		50	98		50	98		50	98		50	98	
Dayton	61	89		61	89		61	89		61	89		61	89	
Coldwater	153	218	1	153	215	1	157	214	1	156	213	1	156	215	1
Benezette	80	57		83	54		64	53		64	53		64	53	
Pittsford	134	76		141	78		131	76		131	78		131	78	
Bristow	110	43		113	40		113	40		113	40		113	40	
Allison	88	71		91	69		91	68		92	68		92	68	
Jackson	85	75		87	73		87	73		87	73		87	73	
Butler	221	144		232	142		221	144		223	142		220	144	
Shell Rock	277	128	4	282	123	4	282	123	4	282	123	4	280	125	4
Jefferson	60	44		60	44		62	42		62	42		62	42	
Ripley	56	36		56	36		56	36		56	36		56	36	
Mudison	33	71		36	68		36	68		36	66		36	68	
Washington	42	60		43	68		43	68		43	68		43	68	
Monroe	63	102		67	99		67	99		67	99		67	99	
Albion	206	117		206	115		207	116		208	115		208	115	
Beaver	182	105		187	100		183	104		187	100		187	100	
Total	1042	1543	5	1081	1508	5	1078	1510	5	1089	1499	5	1082	1505	5

Gibson and Little, 1 each; Turney, Oline and Draper, 2 each.

CALHOUN COUNTY.

Lincoln	196	171	3	200	167	3	202	165	3	203	164	3	204	163	3
Sherman	83	43		84	42		84	42		84	42		84	42	
Butler	146	122		149	119		145	119		148	120		148	120	
Williams	63	56		64	55		63	56		63	56		63	56	
Garfield	72	45	17	74	43	18	74	43	18	74	43	18	74	43	18
Twin Lakes	133	72	1	136	68	2	136	66	2	136	66	2	135	69	2
Center	92	68	1	94	69		93	69	1	92	69	1	93	69	1
Greenfield	62	48	15	62	46	17	62	46	17	62	46	17	62	46	17
Cedar	91	30	12	94	36	12	94	36	12	94	36	12	95	36	11
Logan	66	47	5	67	46	5	67	46	5	67	46	5	67	46	5
Lake Creek	88	35		88	35		88	35		88	35		88	35	
Elm Grove	74	69	2	73	69	2	73	69	2	73	69	2	73	69	2
Jackson	87	85		86	87		85	87		85	87		84	88	
Calhoun	286	184	2	292	180	2	292	180	2	292	179	2	290	181	2
Union	124	87		126	83		124	82		129	82		125	86	
Reading	108	54	2	109	64	2	109	55	1	109	54	2	110	54	1
Total	1780	1225	60	1789	1199	63	1787	1199	63	1789	1198	64	1785	1203	62

Gibson, Little, Turney, Oline, Draper, 1 each.

CARROLL COUNTY.

VOTING PRE- CINCTS.	GOVERNOR.			LT.-GOV- ERNOR.			JUDGE SUPREME COURT.			SUF'T PUBLIC INSTRUC- TION.			RAILROAD COMMIS- SIONERS.		
	Wheeler.	Bales.	Westfall.	Van Houten.	Restow.	Scott.	Weaver.	Kinne.	Willis.	Sabin.	Knoepfer.	Bean.	Campbell.	Dey.	Rogers.
Jasper.....	75	82		78	59		78	59		78	59		78	59	
Sheridan.....	58	111		50	111		56	111		55	112		56	109	
Kintest.....	4	159		4	159		4	159		4	159		4	159	
Wheatland.....	5	240		6	239		6	239		6	239		6	239	
Arcadia.....	43	218		45	216		45	216		45	216		65	196	
Carroll.....	315	529	3	317	526	3	316	528	3	325	519	3	327	513	3
Grant.....	47	104		47	104		47	104		47	104		47	104	
Glidden.....	228	80		228	81		228	83		227	82		230	81	
Richland.....	77	52	3	77	53	2	76	54	2	78	52	2	78	52	2
Pleasant Valley	30	86		30	88		30	88		30	88		30	88	
Roselle.....	4	204		4	204		4	204		4	204		4	204	
Washington.....	10	148		10	148		10	147		10	148		10	148	
Warren.....	177	243		176	243		174	245		178	243		171	248	
Eden.....	49	151		49	151		49	151		49	151		48	152	
Newton.....	139	72		138	73		138	73		138	73		138	73	
Union.....	250	132		250	134		249	133		252	132		227	137	
Total.....	1509	2593		1513	2589		1506	2596		1522	2581		1516	2582	5

Gibson, Oline, 15 each; Little, Turney, 16 each; Draper, 14.

CASS COUNTY.

Atlantic—																	
1st ward.....	92	157	6	93	159	6	93	155	7	95	154	6	81	167	7		
2d ward.....	83	114	11	88	115	10	84	114	10	84	108	10	70	128	10		
3d ward.....	207	197	8	213	192	7	213	192	7	216	199	7	206	199	7		
4th ward.....	153	105	9	151	105	10	151	106	10	155	103	10	148	113	9		
Grant.....	268	129		263	130		260	129		266	130		265	130			
Benton.....	67	98	11	67	95	14	68	94	11	68	94	14	68	94	14		
Rymosa.....	95	83	4	95	82	4	95	82	4	95	82	4	95	82	4		
Brighton.....	98	136	1	96	138	2	96	138	2	96	138	2	94	140			
Lincoln.....	83	79		83	79		83	79		83	79		83	79			
Franklin.....	117	129	1	118	127	4	115	129	4	117	126	4	118	127	4		
Grove.....	119	75	8	117	77	8	118	76	8	118	76	8	117	76	8		
Washington.....	59	98	1	58	98	1	59	97	1	59	97	1	59	97	1		
Masena.....	111	92	28	112	90	20	111	90	29	111	90	20	110	91	20		
Union.....	108	147	1	112	144	1	113	143	1	113	143	1	114	141	1		
Bear Grove.....	60	81	20	62	77	23	62	77	23	62	77	23	62	77	23		
Cass.....	137	140	35	137	140	35	137	140	35	138	139	35	137	141	34		
Victoria.....	62	90	7	65	83	8	65	86	8	65	86	8	65	86	8		
Edna.....	83	80	3	83	80	3	83	80	3	83	80	3	83	80	3		
Noble.....	88	67	31	86	66	34	86	66	34	86	66	34	87	65	34		
Pleasant.....	202	176	7	197	180	7	199	179	7	198	180	7	201	177	7		
Total.....	2380	2179	192	2331	2187	206	2337	2191	207	2348	2146	206	2299	2200	205		

Gibson, 2.

CEDAR COUNTY.

VOTING PRECINCTS.	GOVERNOR.			LT.-GOV-ERNOR.			JUDGE SUPREME COURT.			SUP'T PUBLIC INSTRU-CTION.			RAILROAD COMMISS-IONERS.		
	Wheeler.	Boles.	Westfull.	Van Houten.	Bestow.	Scott.	Weaver.	Kinno.	Wills.	Sabin.	Knopsfer.	Beaz.	Carpbell.	Dey.	Rogers.
Cass.....	52	118		51	118		51	118		51	118		51	118	
Center.....	397	447	2	397	440	2	398	446	2	400	443	2	396	442	2
Dayton.....	200	130		196	134		196	134		197	133		197	133	
Fairfield.....	64	60	1	64	61	1	64	61	1	64	61	1	64	61	1
Farmington.....	38	253		39	252		38	253		38	253		39	252	
Fremont.....	180	111		181	110		182	109		184	107		182	109	
Gower.....	133	117		132	118		132	118		132	118		132	118	
Inland.....	107	138	1	108	138	1	107	138	1	108	138	1	104	142	
Iowa.....	123	86	2	123	86	2	123	86	2	124	86	2	123	86	2
Linn.....	54	61		54	61		53	61		54	61		55	60	
Massillon.....	49	178		51	176		51	176		51	176		51	176	
Pioneer.....	181	172		179	174		178	175		179	174		179	174	
Red Oak.....	71	42		71	42		71	42		71	42		71	42	
Rochester.....	70	71	8	72	69	8	72	69	8	72	69	8	74	69	6
Springdale.....	858	66		360	65		359	66		360	65		358	65	
Springfield.....	63	219	1	63	214	1	63	214	1	62	214	1	63	214	1
Sugar Creek.....	57	89	8	57	89	8	56	89	8	51	93	8	57	89	8
Total.....	2197	2372	23	2198	2373	23	2194	2375	23	2198	2371	23	2196	2376	23

Gibson, Little and Draper, 20 each; Turney, 10; Cline, 16.

CERRO GORDO COUNTY.

Dougherty.....	31	107		31	107		31	107		31	107		31	107	
Owen.....	81	35		81	35		81	35		81	35		81	35	
Portland.....	94	33		98	30		98	30		98	30		96	41	
Falls.....	118	103	2	120	103	2	120	103	2	120	103	2	120	103	2
Geneseo.....	127	121		127	121		128	120		127	121		127	121	
Bath.....	70	41		71	41		70	41		71	41		68	42	
Mason.....	81	46		85	42		85	42		85	42		85	42	
Mason City—															
1st ward.....	226	127		235	117		232	118		241	110		212	138	
2d ward.....	102	65		109	68		171	59		171	56		153	74	
3d ward.....	112	145		110	146		119	148		111	145		67	74	
Lime Creek.....	91	48		95	46		95	46		95	46		96	49	
Pleasant Valley.....	72	76		72	76		72	76		72	76		72	75	
Mt. Vernon.....	50	30		50	30		50	30		51	29		50	30	
Lake.....	141	51	1	144	49		154	49		144	49		144	49	
Grimes.....	70	26		70	26		70	26		70	26		73	23	
Linn.....	70	25		79	26		79	25		79	25		78	25	
Union.....	32	32		32	32		32	32		32	32		32	32	
Clear Lake.....	188	88	1	190	80	1	191	86	1	191	86	1	191	87	1
Grant.....	68	9		68	9		68	9		68	9		68	9	
Total.....	1893	1208	4	1927	1196	3	1937	1180	3	1938	1177	3	1843	1268	2

Gibson, 26; Little, Turney, Cline, 28 each; Draper, 27.

CHEROKEE COUNTY.

VOTING PRECINCTS.	GOVERNOR.			LT.-GOVERNOR.			JUDGE SUPREME COURT.			SUF ^T PUBLIC INSTRUCTION.			RAILROAD COMMISSIONERS.		
	Wheeler.	Boies.	Westfall.	Van Houten.	Bestow.	Scott.	Weaver.	Kinnc.	Willis.	Sabin.	Knoepfler.	Bean.	Campbell.	Dey.	Rogers.
Afton.....	78	75	82	71	52	71	82	71	82	71
Amherst.....	98	44	98	44	98	44	98	44	98	44
Oedar.....	87	53	8	90	62	7	90	52	7	80	52	7	90	52	7
Cherokee twp..	58	51	58	51	58	51	58	51	58	51
Cherokee—															
1st ward.....	138	79	141	76	144	74	144	74	140	79
2d ward.....	102	89	110	81	100	82	94	80	107	83
3d ward.....	104	56	110	51	110	52	111	51	112	51
Diamond.....	58	61	58	61	2	60	60	2	50	61	2	60	61	2
Grand Meadow	102	26	102	26	103	25	103	25	103	25
Liberty.....	55	38	6	56	38	5	56	41	2	56	41	2	56	41	2
Marcus.....	127	145	128	145	128	145	128	145	128	145
Pareus.....	135	101	140	96	140	96	140	96	142	91
Pilot.....	71	65	74	61	74	62	74	62	74	62
Rock.....	34	93	34	94	36	92	36	92	36	92
Sheridan.....	111	110	113	109	112	110	113	109	111	111
Silver.....	73	53	77	49	77	49	77	49	77	49
Spring.....	34	49	4	35	48	4	35	49	3	36	48	3	35	49	3
Tilden.....	45	58	47	54	47	54	48	54	47	54
Willow.....	114	116	1	113	116	1	114	116	1	115	116	1	114	117	1
Total.....	1622	1360		1664	1323		1671	1326		1658	1318		1667	1329	15

Gibson, Oline, 18 each; Little, Turney, Draper, 19 each.

CHICKASAW COUNTY.

Bradford.....	355	167	357	166	2	358	166	2	354	165	2	353	166	2
Richland.....	96	72	1	93	72	1	96	72	1	96	72	1	96	72	1
Dresden.....	74	108	75	107	75	107	75	107	76	108
Fredricksburg.	140	96	141	95	141	95	141	95	141	95
Stapleton.....	86	106	1	88	104	1	86	106	1	87	104	1	84	108	1
New Hampton.	218	317	1	220	315	1	220	315	1	217	318	1	219	316	1
Dayton.....	87	153	87	153	88	152	87	153	87	153
Chickasaw.....	168	124	169	124	169	124	169	124	174	119
Deerfield.....	48	147	7	49	146	7	49	146	7	49	146	7	48	147	7
Washington, 1.	19	96	20	95	20	95	20	95	20	96
Washington, 2.	23	151	23	151	23	151	23	151	23	151
Jacksonville...	107	147	3	107	148	2	107	148	2	107	148	2	107	148	2
Utica.....	79	157	79	157	77	159	78	158	80	156
Total.....	1450	1910		1437	1903		1474	1909		1453	1906		1458	1902	14

Gibson, Little, Turney, Oline, Draper, 1 each.

CLARKE COUNTY.

VOTING PRECINCTS.	GOVERNOR.			LT.-GOVERNOR.			JUDGE SUPREME COURT.			SUP'T PUBLIC INSTRUCTION.			RAILROAD COMMISSIONERS.		
	Wheeler.	Boles.	Westfall.	Van Houten.	Restow.	Scott.	Weaver.	Kinne.	Willis.	Sabin.	Knoepfler.	Bean.	Campbell.	Dey.	Rogers.
Liberty.....	78	96	8	81	92	9	81	91	10	81	91	10	80	91	11
Fremont.....	97	43	10	98	41	10	98	41	11	98	41	11	97	42	11
Washington.....	59	88	12	58	89	12	58	89	12	58	89	12	59	88	12
Madison.....	57	91	8	57	91	8	57	91	8	57	91	8	57	91	8
Troy.....	169	119	12	174	116	13	175	116	13	175	116	13	169	122	13
Ward.....	90	49	9	82	47	9	82	47	9	82	47	9	90	49	9
Osceola twp.....	72	65	12	75	62	12	76	61	12	76	61	12	73	65	11
Osceola City—															
1st ward.....	102	57	7	104	55	7	106	54	7	106	53	7	96	60	7
2d ward.....	82	67	4	80	60	4	80	59	4	80	60	4	80	70	4
3d ward.....	120	79	9	118	80	9	120	79	9	122	77	9	102	97	8
Jackson.....	102	97	10	102	97	10	101	97	10	102	97	10	101	100	9
Franklin.....	79	63	3	71	62	3	71	62	3	71	62	3	70	63	3
Green Bay.....	85	47	5	87	47	4	86	40	3	86	48	3	87	48	3
Knox.....	81	32	6	81	31	6	82	29	6	82	29	6	80	32	6
Doyle.....	125	68	7	130	67	7	125	68	7	125	68	7	126	67	7
Total.....	1369	1061	183	1393	1057	184	1398	1053	185	1400	1050	187	1361	1100	175

Gibson, 7; Little, Turney, Cline, Draper, 5 each.

OLAY COUNTY.

Clay.....	65	41	65	40	66	40	60	40	66	40
Douglas.....	83	14	83	14	83	14	84	14	83	14
Meadow.....	51	24	21	52	22	22	52	23	21	52	22	22	52	22	22
Lone Tree.....	71	94	74	91	72	82	74	91	74	91
Summit.....	54	44	7	55	43	7	55	43	7	56	43	6	55	43	7
Gillett's Grove.....	71	33	1	74	31	2	75	29	1	77	28	2	74	31	2
Freeman.....	86	21	15	87	19	16	86	19	17	87	19	16	81	20	16
Spencer.....	374	198	10	391	181	9	391	181	9	393	179	9	375	197	9
Waterford.....	28	42	28	42	28	40	28	42	28	42
Riverton.....	72	49	71	50	71	50	73	48	73	48
Peterson.....	75	77	10	79	74	10	81	73	9	80	74	9	82	72	9
Logan.....	43	10	1	43	10	43	10	1	43	10	1	43	10	1
Herdland.....	70	18	2	72	16	1	72	16	1	72	16	1	72	16	1
Lake.....	43	6	1	43	5	1	42	6	1	43	5	1	43	5	1
Garfield.....	38	8	10	37	9	10	39	8	9	39	8	9	39	8	9
Lincoln.....	79	34	1	81	33	1	79	33	1	82	32	1	82	32	1
Total.....	1303	711	70	1335	680	79	1335	677	78	1348	671	77	1322	697	78

Gibson, Little, Turney, Cline, Draper, 9 each.

CLAYTON COUNTY.

Boardman.....	65	298	65	280	65	289	64	290	64	290
Buena Vista.....	18	50	18	48	18	48	18	48	18	48
Cass.....	195	192	1	197	191	197	190	197	191	196	192
Olayton.....	48	136	45	139	45	139	45	139	41	143
Cox Creek.....	39	190	38	188	38	188	38	188	38	188

CLAYTON COUNTY—CONTINUED.

VOTING PRE- CINCTS.	GOVERNOR.			LT.-GOV- ERNOR.			JUDGE SUPREME COURT.			SUPT PUBLIC INSTRU- TION.			RAILROAD COMMIS- SIONERS.		
	Wheeler.	Boles.	Westfall.	Van Houten.	Bestow.	Scott.	Weaver.	Kinne.	Wills.	Sabin.	Knoepfer.	Bean.	Campbell.	DeV.	Rogers.
Elk.....	149	73		149	75		148	75		148	75		148	76	
Farmersburg.....	38	157		37	156		38	155		37	156		37	156	
Garnaville.....	63	153		63	150		63	150		63	150		63	150	
Glard.....	102	128		101	130		101	130		101	130		100	131	
Grand Meadow.....	43	119		43	119		43	119		43	119		44	117	
Highland.....	69	78		70	77		70	77		70	77		70	77	
Jefferson.....	22	440		18	444		21	440		36	423		15	445	
Lodoinello.....	199	101	1	201	99	1	201	99	1	200	100	1	197	104	1
Mallory.....	85	144		87	142		83	142		91	139		89	141	
Marion.....	84	45		85	44		86	44		86	44		80	44	
Mendon, 1 prect	66	108		66	108		66	108		64	102	8	65	109	
Mendon, 2 prect	213	277		214	256		214	256		215	255		191	290	
Millville.....	75	65		75	66		75	66		75	66		75	66	
Monona.....	157	237		156	231		156	231		156	231		154	234	
Read.....	8	156		8	156		8	156		8	154		8	156	
Sperry.....	134	152	2	134	151	2	134	151	2	136	150	2	133	153	2
Volga.....	53	238	1	48	240		48	240		48	240		49	239	
Wagner.....	11	82		11	81		11	81		11	81		11	85	
Total.....	2080	3580		5206	3580		3207	3374		8208	3547		1120	2736	3

Gibson, Little, Turney, Cline, Draper, 1 each.

CLINTON COUNTY.

Berlin.....	89	101	6	89	101	6	89	101	6	89	101	6	89	101	6
Bloomfield.....	147	146		149	144		147	146		149	144		147	146	
Brookfield.....	108	108		108	108		108	108		108	108		98	118	
Comanche.....	139	102		143	98		142	99		145	96		136	105	
Center.....	27	176		27	176		27	176		31	172		28	176	
Clinton—															
1st ward.....	337	676		339	673		344	676		354	655		306	705	
2d ward.....	230	241		240	233		239	235		233	191		213	280	
3d ward.....	165	188		169	184		166	187		181	172		135	217	
4th ward.....	313	612		312	615		307	602		323	600		297	661	
5th ward.....	78	112		77	115		77	116		77	115		76	115	
DeWitt.....	249	331	9	253	325	11	254	324	11	249	329	10	247	331	10
Deep Creek.....	57	166		58	155		58	155		58	155		56	156	
Elk River.....	54	169		55	168		53	169		55	168		54	169	
Eden.....	95	79		97	77		97	77		98	73		97	77	
Hampshire.....	15	133		15	133		15	133		15	133		15	133	
Liberty.....	34	112		34	112		34	111		34	112		34	112	
Lincoln.....	62	56		57	51		57	51		59	50		57	51	
Lyons—															
1st ward.....	160	159		160	159		160	158		161	158		158	161	
2d ward.....	97	124		100	121		100	121		100	121		100	121	
3d ward.....	57	194		58	193		59	193		59	193		57	193	
4th ward.....	54	259		53	260		55	258		55	258		55	260	
Olive.....	126	112	20	119	113	26	123	114	29	129	112	26	127	109	28
Orange.....	52	131	4	52	131	4	53	130	4	53	129	4	53	130	4

CLINTON COUNTY—CONTINUED.

VOTING PRE- CINCTS.	GOVERNOR.			LT.-GOV- ERNOR.			JUDGE SUPREME COURT.			SUPT PUBLIC INSTRUC- TION.			RAILROAD COMMIS- SIONERS.		
	Wheeler.	Bolos.	Westfall.	Van Houten.	Bestow.	Scott.	Weaver.	Klino.	Willis.	Sabin.	Knoepfer.	Beard.	Campbell.	Dey.	Rogers.
Sharon.....	94	159	99	157	99	154	70	153	74	149
Spring Rock.....	96	222	97	231	96	222	68	230	66	222
Spring Valley..	18	57	19	56	19	56	19	56	18	57
Washington.....	8	150	8	150	8	151	8	150	8	150
Waterford.....	35	199	36	198	35	199	37	197	31	203
Welton.....	83	129	1	87	125	1	87	125	1	87	125	1	80	131	1
Total.....	2959	5403	49	2997	5302	51	2996	5356	51	3101	5259	49	2822	5529	49

CRAWFORD COUNTY.

Iowa.....	31	135	31	135	28	138	31	135	30	136
Nishnabotany..	117	182	17	127	122	16	128	120	15	123	120	16	103	145	15
Washington.....	49	73	18	49	74	17	49	73	18	49	73	18	49	73	18
Union.....	111	114	14	111	115	15	111	115	15	111	115	15	111	115	15
Boyer.....	38	40	15	37	37	19	37	37	19	37	37	18	37	37	19
Hays.....	21	117	23	115	21	115	2	22	115	1	22	115	1
East Boyer.....	69	99	1	71	68	1	71	68	1	71	68	1	71	68	1
Denison.....	278	250	11	283	251	11	273	289	12	282	252	11	277	257	11
Paradise.....	60	59	5	60	59	5	60	59	5	60	59	5	65	59
Willow.....	34	39	24	34	39	24	34	39	24	34	39	24	34	39	24
West Side.....	92	87	1	92	87	1	92	87	1	92	87	1	91	88	1
Vall.....	74	148	1	77	146	1	77	145	1	77	144	1	77	146	1
Milford.....	89	101	2	90	100	3	89	100	6	90	100	3	90	100	3
Goodrich.....	43	95	7	43	95	7	43	95	7	43	95	7	43	95	7
Hanover.....	10	120	10	120	10	120	10	120	10	120
Charter Oak....	107	169	6	107	167	8	108	167	9	107	166	9	102	170	10
Jackson.....	30	123	33	121	32	121	1	33	121	33	121
Stockholm.....	65	48	25	65	47	27	61	47	31	65	47	27	65	47	27
Otter Creek.....	22	116	2	22	116	2	22	116	2	22	116	2	22	116	2
Morgan.....	2	154	1	154	1	154	1	155	2	154
Soldier.....	13	100	1	19	100	19	100	19	100	19	100
Total.....	1330	2296	150	1355	2269	157	1333	2307	168	1355	2267	159	1323	2302	155

Gibson, Little, Turney, Cline, Draper, 1 each.

DALLAS COUNTY.

Adel.....	182	164	4	189	152	4	189	153	8	181	151	8	189	152	8
Adams.....	125	54	8	126	52	10	125	52	10	126	52	10	127	52	9
Beaver.....	90	72	41	91	68	43	91	68	43	91	66	45	91	66	45
Boone.....	85	74	20	88	69	27	88	68	27	88	66	27	88	66	27
Colfax.....	78	75	10	82	69	12	81	69	12	82	69	12	82	69	12
Dallas Center..	90	77	0	98	75	0	98	76	8	99	73	10	99	74	9
Dallas.....	97	70	1	101	74	2	101	74	2	101	74	2	100	74	3
Dexter.....	100	36	7	103	37	7	102	38	7	103	37	7	104	34	7
Des Moines.....	147	132	34	148	115	40	146	118	49	147	115	51	146	118	50
DeSoto.....	107	22	8	107	23	8	107	23	8	107	23	8	107	23	8
Grant.....	42	70	10	40	77	12	42	75	12	42	75	12	40	77	12
Linn.....	160	56	4	161	56	4	161	56	4	161	56	4	161	57	3

DALLAS COUNTY—CONTINUED.

VOTING PRE- CINCTS.	GOVERNOR.			LT.-GOV- ERNOR.			JUDGE SUPREME COURT.			SUPT PUBLIC INSTRUC- TION.			RAILROAD COMMIS- SIONERS.		
	Wheeler.	Boles.	Westfall.	Van Houten.	Bestow.	Scott.	Weaver.	Klinne.	Wills.	Sabin.	Knoepfer.	Bean.	Campbell.	Dey.	Rogers.
Lincoln.....	76	84	10	71	85	11	70	85	12	70	86	11	70	85	11
Redfield.....	140	77	1	143	73	1	143	72	1	143	73	1	143	72	1
Spring Valley..	123	88	3	125	86	4	125	86	4	123	84	5	124	85	6
Sugar Grove....	142	81	10	139	81	19	139	84	19	140	82	19	136	83	23
Van Meter.....	131	111	4	132	112	4	132	113	4	132	112	4	130	115	4
Walnut.....	126	86	23	128	82	25	125	82	26	128	82	25	127	84	24
Washington....	84	90	5	85	87	7	85	87	7	85	87	7	85	86	7
Perry.....															
1st ward.....	145	103	3	143	100	3	145	100	3	144	100	3	132	113	3
2d ward.....	107	173	1	112	168	1	109	171	1	108	168	1	87	211	1
3d ward.....	70	95	2	69	94	2	70	93	2	71	94	2	60	114	2
Total.....	2499	1885	224	2521	1912	270	2515	1821	271	2515	1804	274	2438	1802	275

Gibson, 14; Little, Cline, 29 each; Turney, 27; Draper, 28.

DAVIS COUNTY.

Salt Creek.....	53	167	57	53	166	7	53	166	7	53	166	7	53	166	7
Lick Creek.....	102	134	36	100	135	37	103	134	39	102	132	39	103	132	37
Soap Creek.....	101	103	12	101	102	14	100	102	15	103	102	15	99	102	15
Marion.....	72	104	9	73	97	14	72	97	14	73	97	14	73	97	14
Fox River.....	75	37	43	73	20	53	73	20	53	73	20	53	80	20	45
Drakeville.....	80	34	11	79	34	11	79	34	11	79	34	11	78	34	12
Cleveland.....	77	97	24	83	92	23	77	97	24	82	92	24	80	88	25
Bloomfield.....	212	101	43	211	189	47	211	187	48	213	186	48	216	188	43
Perry.....	73	58	20	73	58	20	73	58	20	73	57	20	73	58	20
Union.....	112	120	18	111	129	19	111	129	19	111	129	19	111	129	19
Prairie.....	77	80	2	76	78	2	76	78	2	76	77	2	79	78	2
Loscoe.....	85	75	...	85	75	...	85	75	...	85	75	...	85	75	...
Grove.....	84	86	26	84	85	27	83	84	28	84	85	27	85	79	28
Wyacondah.....	86	134	22	84	134	24	84	134	24	84	134	24	84	134	24
Fabius.....	79	129	18	83	129	19	78	129	19	78	129	19	78	129	19
West Grove....	70	112	19	67	110	23	67	110	23	67	110	23	70	111	19
Total.....	1388	1069	300	1384	1642	340	1375	1643	346	1386	1634	345	1403	1624	331

Gibson, 26; Little, 25; Turney, Cline, Draper, 24 each.

DECATUR COUNTY.

Bloomington....	68	37	18	68	36	19	69	37	18	69	37	18	99	37	18
Burrell.....	68	66	7	68	66	7	68	66	7	68	66	7	58	66	7
Davis City....	58	56	44	54	53	48	53	53	48	54	53	48	53	54	48
Decatur.....	87	62	12	87	80	14	85	81	15	86	81	14	87	81	13
Center.....	124	92	15	123	82	18	123	82	18	123	82	18	118	87	18
Eden.....	104	88	90	104	86	60	104	88	60	104	85	61	103	88	60
Fayette.....	135	107	29	134	108	28	136	107	28	137	100	28	115	128	28

DECATUR COUNTY—CONTINUED.

VOTING PRECINCTS.	GOVERNOR.			LT.-GOVERNOR.			JUDGE SUPREME COURT.			SUP'T PUBLIC INSTRUCTION.			RAILROAD COMMISSIONERS.		
	Wheeler.	Boles.	Westfall.	Van Houten.	Bestow.	Scott.	Weaver.	Kinne.	Wills.	Sabin.	Kneepfer.	Bean.	Campbell.	Dey.	Rogers.
Franklin.....	161	53	15	159	59	15	158	57	15	158	57	15	158	56	15
Garden Grove.....	193	160	2	191	111	2	190	112	2	190	112	2	187	115	2
Grand River.....	79	41	4	76	44	4	75	45	4	76	44	4	75	44	5
High Point.....	82	90	1	84	89	1	83	89	1	83	90	1	83	90	1
Hamilton.....	74	49	60	71	51	61	72	50	61	72	50	61	71	51	61
Long Creek.....	145	121	7	145	121	8	145	122	7	145	121	7	142	124	7
Leon.....	207	184	2	206	185	2	206	184	3	206	184	3	200	182	1
Morgan.....	62	69		63	68		63	68		63	68		63	68	
New Buda.....	60	64	59	61	64	61	61	60	60	61	60	61	51	71	46
Richland.....	116	148	2	116	148	2	116	148	2	116	147	2	116	148	2
Woodland.....	50	125	10	59	126	10	59	126	9	59	125	9	59	126	8
Total.....	1869	1569	347	1859	1574	358	1857	1573	356	1861	1568	357	1808	1624	336

Gibson, Little, Turney, Chae, Draper, 1 each.

DELAWARE COUNTY.

Cotony.....	118	149		119	148		120	147		118	148		119	148	
Elk.....	192	68		195	65		195	65		195	65		194	66	
Honey Creek.....	147	55		148	54		148	54		148	54		148	54	
Richland.....	94	102		95	102		95	102		95	102		95	102	
Bremen.....	16	179		16	179		16	179		16	179		16	179	
Earlville.....	128	107	1	140	97	1	140	97	1	141	96	1	140	97	1
Delaware.....	97	38		97	36		97	36		97	36		97	36	
Manchester—															
1st ward.....	96	74		99	72		99	72		99	72		98	72	1
2d ward.....	214	84		221	76		221	76		221	76		219	80	
3d ward.....	93	50		97	47		97	47		97	47		97	48	
Delaware twp.....	104	54		105	53		105	53		105	53		105	53	
Coffin's Grove.....	128	91		127	92		127	92		127	92		127	92	
North Fork.....	30	107		30	107		30	107		30	107		30	105	
Delhi.....	136	102		138	101		136	103		139	100		140	77	
Milo.....	86	80		89	77		89	76		89	76		90	76	
Prairie.....	77	78		78	77		77	77		77	77		78	78	
Popkinton.....	173	76		178	75		176	75		177	76		174	78	
Sand Spring.....	58	68		58	68		58	68		58	68		72	54	
Union.....	63	72		64	71		64	71		64	71		65	70	
Hazel Green.....	81	76		84	74		84	74		84	74		84	73	
Adams.....	83	59		85	57		84	57		84	57		86	76	
Total.....	2215	1780		2265	1748		2262	1752		2258	1746		2296	1714	2

DES MOINES COUNTY.

Augusta.....	46	76		45	79		45	79		45	79		45	73	
Benton.....	54	145		55	144		55	144		55	144		55	144	
Danville.....	151	140	13	153	144	12	153	144	12	153	144	12	144	153	13
Platt River.....	162	279		163	278		167	277		167	277		56	388	
Franklin.....	99	155		99	155		99	155		99	155		99	155	

DES MOINES COUNTY—CONTINUED.

VOTING PRECINCTS.	GOVERNOR.			LT.-GOVERNOR.			JUDGE SUPREME COURT.			SUPT PUBLIC INSTRUCTION.			RAILROAD COMMISSIONERS.			
	Wheeler.	Bolea.	Westfall.	Van Houten.	Bestow.	Scott.	Weaver.	Kinne.	Wills.	Sabin.	Knepfner.	Bean.	Campbell.	Dey.	Rogers.	
Huron.....	100	48	100	48	100	48	100	48	99	49	
Jackson.....	4	27	4	27	4	27	4	27	4	27	
Pleasant Grove	78	131	78	131	78	131	78	131	78	131	
Union.....	108	149	109	147	109	147	109	147	102	154	
Washington.....	64	132	62	135	63	135	63	135	56	136	
Yellow Springs.	262	90	1	262	91	1	262	90	1	262	90	1	261	91	
Burlington—																
1st ward.....	80	402	88	492	88	472	87	494	85	494	
2d ward.....	223	570	225	569	224	559	223	564	206	562	
3d ward.....	228	521	241	518	244	514	244	515	217	541	
4th ward.....	181	407	181	408	184	406	187	404	189	405	
5th ward.....	197	302	201	296	204	294	207	292	183	310	
6th ward.....	226	306	230	299	233	299	235	298	189	339	
7th ward.....	186	372	190	369	189	369	191	368	171	365	
Fifth precinct	12	67	12	67	12	67	12	67	13	66	
Sixth precinct	16	43	16	43	16	43	16	43	16	43	
Total.....	2491	4457	14	2517	4435	13	2528	4424	13	2542	4417	13	2270	4687	13

Gibson, Draper, 5 each; Little, Turney, Cline, 6 each.

DICKINSON COUNTY.

Center Grove.....	212	106	4	216	102	4	214	104	4	216	102	4	216	102	4
Diamond Lake.	9	19	9	18	1	9	18	1	9	18	1	9	18	1
Excelsior.....	18	1	12	19	1	11	19	1	11	19	1	11	19	1	11
Lakeville.....	20	6	7	22	6	6	21	5	7	21	5	7	20	6	7
Lloyd.....	27	9	2	26	9	2	26	11	2	26	10	2	25	11	2
Milford.....	89	42	20	89	42	20	89	42	20	89	42	20	89	42	19
Okoboji.....	87	36	7	88	36	6	87	37	6	87	36	6	87	36	7
Richland.....	24	24	24	24	24	24	24	24	24	24
Silver Lake.....	43	37	5	43	37	5	43	37	5	43	37	5	43	37	5
Spirit Lake.....	49	40	1	54	36	1	55	36	1	55	36	1	55	36	1
Superior.....	29	30	29	30	29	30	29	30	29	30
Westport.....	34	24	8	34	24	8	34	24	8	34	24	8	34	24	8
Total.....	641	374	66	653	364	64	650	360	65	652	365	65	650	367	65

Gibson, 6; Little, Turney, Cline, Draper, 5 each.

DUBUQUE COUNTY.

Cascade.....	73	195	73	195	73	195	73	194	1	73	194	1
Center.....	39	147	39	147	39	147	39	147	39	147
Concord.....	38	151	1	39	150	1	39	150	1	39	150	1	39	150	1
Dodge.....	62	146	2	61	149	1	61	149	1	61	149	1	60	150	1
Dubuque.....	87	131	86	130	89	129	93	125	86	132

DUBUQUE COUNTY—CONTINUED.

VOTING PRECINCTS.	GOVERNOR.			LT.-GOVERNOR.			JUDGE SUPREME COURT.			SUP'T PUBLIC INSTRUCTION.			RAILROAD COMMISSIONERS.		
	Wheeler.	Boles.	Westfall.	Van Houten.	Restow.	Scott.	Weaver.	Klume.	Willis.	Sublin.	Knappger.	Reed.	Campbell.	Day.	Rogers.
Dyersville.....	45	287		47	215		49	292		48	292		50	291	
Epworth.....	89	70	2	89	70	12	89	70	12	91	68	12	89	70	12
Farley.....	131	127		134	124		135	133		137	121		124	134	
Iowa.....	15	128	2	15	128	2	15	128	2	15	127	2	19	126	2
Jefferson.....	55	155		54	150		54	155		54	156		60	147	
Julien.....															
1st ward.....	107	634	1	113	651	1	114	649	1	115	647	1	117	644	1
2d ward.....	253	549	4	257	580		255	581		255	576		210	616	
3d ward.....	239	646	1	254	976		254	971		264	954		212	1016	
4th ward.....	807	542	1	519	527	1	524	523	1	535	512	1	508	537	
5th ward, E.....	221	450		236	435		235	435		238	431		93	575	
6th ward, W.....	107	646		112	641		117	638		115	636	1	103	646	
Liberty.....		228			228			224			222			228	
Mosalem.....	12	123		12	123		12	122		12	123		12	122	
New Wine.....		178			178			177			178			178	
Peru.....	36	127		37	126		36	125		37	125		37	125	
Prairie Creek.....	4	197		5	197		5	197		5	197		2	200	
Table Mound.....	53	124		53	124		53	124		53	124		53	134	
Vernon.....	37	130		35	132		37	130		36	131		36	131	
Washington.....	27	131		27	131		27	131		27	131		27	131	
Whitewater.....	70	169		70	169		71	168		71	168		70	169	
Total.....	2307	6820	10	2360	6760	8	2384	6737	6	2414	6702	10	2120	6977	6

EMMET COUNTY.

Estherville.....	286	173	2	297	162	2	286	173	3	295	161	4	274	164	3
Emmet.....	34	26		34	26		34	26		34	26		34	26	
Ellsworth.....	49	7		50	6		50	6		59	6		50	6	
Lincoln.....	9	5		10	4		9	5		10	4		10	4	
Iowa Lake.....	8	5		9	4		9	4		9	4		9	4	
Armstrong Grove.....	50	17	1	50	17		50	17	1	50	17		50	17	1
Swan Lake.....	28	5		28	6		28	6		28	6		29	5	
Center.....	41	17		42	16		41	17		42	16		42	16	
Denmark.....	21	24		20	25		21	24		21	24		21	24	
Jack Creek.....	30	16		30	16		30	16		30	16		30	16	
High Lake.....	72	18		72	18		72	18		72	18		72	18	
Twelve Mile Lake.....	25	19		25	19		25	19		25	19		25	19	
Total.....	631	332	3	667	319	2	635	331	4	666	317	4	646	320	3

FAYETTE COUNTY.

Auburn.....	85	174		88	171		89	170		89	170		89	170	
Banks.....	65	74		66	73		65	74		65	74		65	74	
Bethel.....	67	82	6	69	80	6	69	80	6	69	80	6	71	80	4
Center.....	117	88	3	117	88	3	116	89	3	117	88	3	115	90	3
Clermont.....	104	192		106	191		105	192		105	192		105	192	

FAYETTE COUNTY—CONTINUED.

VOTING PRECINCTS.	GOVERNOR.			LT.-GOV. MAYOR.			JUDGE SUPREME COURT.			SUP'T PUBLIC INSTRUC- TION.			RAILROAD COMMISS- IONERS.		
	Wheeler.	Botes.	Westfall.	Van Houten.	Bestow.	Scott.	Weaver.	Kinne.	Willis.	Sabin.	Knopfler.	Bean.	Campbell.	De.	Rogers.
Adair	144	93	1	148	82	1	150	80	1	148	82	1	150	80	1
Eden	185	123	1	191	117	1	188	120	1	190	119	1	190	119	1
Fairfield	168	107	21	169	100	21	168	106	21	169	106	21	167	108	21
Fayette	167	98	9	160	96	10	168	90	10	158	105	9	165	97	10
Fremont	83	113	1	84	112	1	84	112	1	84	112	1	84	112	1
Harlan	125	139	1	126	138	1	128	136	1	125	138	1	126	139	1
Myria	90	173	6	103	107	7	104	105	8	104	106	7	105	105	7
Jefferson	182	278	6	188	273	6	187	274	6	186	274	7	185	275	7
Oran	67	109	1	67	100	1	67	100	1	67	100	1	67	100	1
Pleasant Valley	93	103	15	96	100	15	98	108	15	100	106	15	90	200	11
Putman	70	59	9	83	56	9	83	56	9	84	55	9	84	55	9
Scott	56	67	1	56	67	1	56	67	1	56	67	1	56	67	1
Smithfield	88	58	24	80	57	24	89	57	25	89	57	24	87	50	23
Union	82	93	4	92	93	4	83	92	4	82	93	4	83	92	4
Westfield	112	100	11	117	93	13	121	91	11	114	97	11	118	91	13
Windsor	125	124	2	125	123	3	121	127	3	120	128	3	121	127	3
West Union	245	171	3	247	168	3	240	165	4	195	222	2	225	191	3
Total	2533	2752	120	2583	2701	125	2580	2696	127	2516	2771	123	2558	2784	110

Gibson, Turney, 11 each; Little, Cline, Draper, 18 each.

FLOYD COUNTY.

Charles City—																
1st ward	76	63	1	80	60	1	79	61	1	81	59	1	75	65	1	1
2d ward	93	62	4	98	52	4	93	53	4	97	62	4	95	55	4	4
3d ward	93	38	3	92	38	4	93	37	4	92	36	4	89	100	4	2
4th ward	87	112	2	89	110	2	89	110	2	89	110	2	89	110	2	1
St. Charles	137	103	8	140	101	9	140	101	9	140	101	9	139	101	9	1
Floyd	141	99	12	143	99	12	143	99	12	142	70	12	142	70	12	12
Rock Grove	106	167	7	100	163	8	200	103	8	200	100	8	210	165	7	1
Rudd	67	89	28	66	83	35	65	76	42	66	76	42	58	92	34	1
Rockford	195	169	1	194	170	1	194	170	1	194	169	1	190	176	1	1
Ulster	89	68	1	89	68	1	88	69	1	86	69	1	89	63	1	1
Scott	73	65	1	73	65	1	74	64	1	74	64	1	73	65	1	1
Union	184	127	1	186	125	1	188	124	1	190	123	1	186	127	1	1
Pleasant Grove	71	56	1	80	47	1	79	48	1	79	48	1	79	48	1	1
Nile	158	54	3	150	53	3	150	53	3	150	53	3	150	53	3	1
Cedar	47	102	2	48	101	2	48	100	2	48	100	2	49	100	2	1
Total	1768	1489	70	1790	1459	80	1800	1452	87	1802	1444	87	1795	1464	78	1

Gibson, Little, Turney, Cline, Draper, 2 each.

FRANKLIN COUNTY.

VOTING PRE- CINCTS.	GOVERNOR.			LT.-GOV- ERNOR.			JUDGE SUPREME COURT.			SUP'T PUBLIC INSTRUC- TION.			RAILROAD COMMIS- SIONERS.		
	Wheeler.	Boles.	Westfall.	Van Houten.	Bestow.	Scott.	Weaver.	Kinne.	Wills.	Sabin.	Knoepfler.	Bean.	Campbell.	Day.	Rogers.
Oaceola.....	39	126		89	126		39	126		39	126		39	126	
Grant.....	31	95		31	95		31	95		31	95		31	95	
Lee.....	74	42		74	42		76	40		74	42		73	43	
Oakland.....	97	27		97	27		97	27		97	27		89	35	
Geneva.....	120	50		121	49		117	53		121	49		122	48	
Reeve.....	120	33		121	32		117	33		121	32		121	32	
Hamilton.....	46	45		47	45		45	45		47	45		47	45	
Morgan.....	84	04		84	04		84	04		85	03		84	04	
Ingham.....	110	56		112	54		111	55		111	55		111	55	
Mott.....	59	50		59	50		58	59		59	50		59	50	
Washington.....	321	177		327	171		324	174		320	169		329	169	
Marion.....	48	04		49	03		49	03		49	03		49	03	
Scott.....	40	42		41	41		41	41		41	41		41	41	
West Fork.....	77	59		79	57		78	57		78	58		78	58	
Ross.....	93	59		94	58		94	58		95	53		95	53	
Clinton.....	106	60		111	43		111	43		111	43		111	43	
Richland.....	60	24		60	24		57	26		60	24		60	24	
Wisner.....	14	29		16	27		17	28		16	28		16	27	
Total.....	1539	1131		1562	1107		1546	1115		1564	1100		1555	1109	

Gibson, Little, Turney, Cline, Draper, 1 each.

FREMONT COUNTY.

Monroe.....	88	125	19	86	126	20	86	125	20	89	123	20	89	122	21
Wainut.....	45	51	23	42	41	44	42	38	47	42	38	47	42	38	47
Fisher.....	153	79	54	156	62	68	156	62	68	156	62	68	153	66	67
Locust Grove.....	68	60	17	67	57	20	67	57	21	67	57	21	67	57	21
Madison, No. 1.....	34	65	24	35	62	26	34	62	27	34	62	27	34	62	27
Madison, No. 2.....	46	31	23	46	28	26	46	28	26	46	28	26	46	28	26
Riverton.....	92	110	25	92	104	33	91	103	34	91	102	36	90	104	35
Prairie.....	33	51	50	32	48	53	32	47	54	32	47	54	32	47	54
Riverside.....	133	65	37	134	65	36	134	65	36	134	65	37	135	65	36
Ross.....	78	35	5	78	36	3	78	36	3	79	35	5	78	35	3
Greene.....	77	37	75	76	33	81	76	32	82	75	32	83	76	32	82
Sidney.....	226	352	118	225	346	123	225	346	124	229	341	125	236	336	123
Franklin, No. 1.....	39	71	4	41	71	2	41	71	2	41	71	2	40	72	3
Franklin, No. 2.....	47	50	17	46	50	17	46	51	17	46	51	17	44	53	17
Franklin, No. 3.....	14	44	16	17	42	15	17	43	14	17	43	14	12	49	13
Franklin, No. 4.....	38	52	19	39	51	18	39	51	18	39	50	19	39	51	18
Washington.....	62	110	54	62	110	54	62	109	55	62	109	55	62	109	55
Benton, No. 1.....	67	85	20	66	81	22	68	81	22	68	81	21	68	81	22
Benton, No. 2.....	7	16	1	7	15	1	7	15	1	7	15	1	7	14	3
Scott No. 1.....	65	136	35	64	136	40	64	136	40	64	136	40	64	135	41
Scott No. 2.....	21	56	65	20	56	66	21	58	68	21	53	68	21	55	68
Total.....	1423	1680	724	1423	1620	760	1423	1611	791	1423	1601	796	1425	1612	789

Gibson, 7; Little, Turney, Cline, Draper, 10 each.

GREENE COUNTY.

VOTING PRE- CINCTS.	GOVERNOR.			LT.-GOV- ERNOR.			JUDGE SUPREME COURT.			SUP'T PUBLIC INSTRUC- TION.			RAILROAD COMMISS- SIONERS.		
	Wheeler.	Botes.	Westfall.	Van Houten.	Bestow.	Scott.	Weaver.	Kinne.	Willis.	Sabin.	Knoepfer.	Bean.	Campbell.	Dey.	Rogers.
Washington	163	159	18	164	156	20	161	156	20	164	156	20	165	154	20
Junction	286	245	2	285	241		289	242	3	289	241	3	281	251	2
Paton	125	69		127	68		127	68		127	68		127	68	
Franklin	104	86		104	86		105	86		105	86		105	85	
Grant	95	40		96	39		93	39		96	39		93	39	
Jefferson	274	169	1	279	164	1	278	164	1	279	163	1	278	165	1
Hardin	65	71	2	68	69	2	68	69	2	68	69	2	70	67	2
Dawson	68	82		70	80		70	80		73	80		70	80	
Greenbrier	109	47		109	47		110	48		110	48		110	46	
Jackson	91	83	2	91	84	2	91	84	2	91	84	2	91	81	2
Bristol	76	88	5	77	87	5	77	87	5	78	87	5	78	87	5
Highland	125	63		127	61		127	61		127	61		127	61	
Willow	55	89	6	55	89	6	55	88	7	55	88	7	56	87	7
Scranton	192	101	31	198	83	38	196	90	38	196	89	38	195	90	38
Kendrick	118	25		120	23		120	23		120	23		120	23	
Cedar	62	71	6	62	72	5	62	72	5	62	72	5	62	71	5
Total	1078	1488	73	2006	1449	80	2002	1457	84	2007	1454	83	2036	1457	82

Gibson, 10; Little, Turney, 11 each; Oline, 13; Draper, 12.

GRUNDY COUNTY.

Fairfield	93	85		93	85		93	86		93	86		93	96	
Beaver	79	55		79	55		79	55		79	55		79	55	
Pleasant Valley	56	78	1	56	77		56	77		56	77		56	77	
German	42	124		42	124		42	124		42	124		42	124	
Shiloh	21	111		23	109		25	107		26	106		26	106	
Oolax	27	137		32	132		35	129		34	130		34	130	
Lincoln	43	97		48	93		49	92		49	92		50	91	
Grant	39	100		38	101		39	101		39	101		40	100	
Black Hawk	189	214		188	215		188	215		189	214		189	214	
Washington	108	66	1	111	64		112	63		112	63		111	64	
Palermo	288	172	6	288	171	6	288	170	6	287	170	6	289	168	7
Melrose	68	65	3	91	61	3	91	62	3	91	60	3	91	62	3
Felix	132	49	1	134	46	1	135	45	1	135	45	1	135	45	1
Clay	187	96		190	93		185	95		190	93		192	91	
Total	1341	1448	12	1363	1426	10	1367	1421	10	1372	1416	10	1377	1418	11

Gibson, 3; Little, 6; Turney, Draper, 8 each; Oline, 7.

GUTHRIE COUNTY.

VOTING PRECINCTS.	GOVERNOR.			LT.-GOVERNOR.			JUDGE SUPREME COURT.			SUP'T PUBLIC INSTRUCTION.			RAILROAD COMMISSIONERS.		
	Wheeler.	Bales.	Westfall.	Van Houten.	Bestow.	Scott.	Weaver.	Klano.	Wills.	Sabin.	Knoepfer.	Beau.	Campbell.	Dey.	Rogers.
Baker	58	75	1	69	67	3	71	65	3	70	65	3	69	67	3
Bear Grove	119	57	4	123	57	4	124	65	4	127	51	4	127	51	4
Beaver	183	128	8	185	125	10	185	125	10	185	125	10	176	135	9
Cass—															
Panora	274	157		281	152		282	151		282	151		279	152	
Yale	64	47		64	47		64	47		64	47		64	47	
Dodge	179	81		179	81		180	82		181	81		179	83	
Grant	61	97		61	97		61	97		61	97		61	97	
Highland	148	140		150	133		150	133		155	139		154	135	
Jackson	75	59	33	76	55	35	76	55	35	76	55	35	76	55	35
Orange	68	51	1	68	51	1	68	51	1	68	51	1	70	50	
Penn.	43	42	6	43	42	6	43	42	6	43	42	6	43	42	6
Richland	136	113		135	114		135	114		135	114		135	114	
Seely	78	77	5	83	69	9	78	75	7	83	70	9	84	69	9
Stuart Tp	38	22	8	38	22	8	38	22	8	38	22	8	38	22	8
Stuart—															
1st ward	122	64	2	120	67	2	120	67	2	120	66	2	110	78	2
2d ward	105	114	2	106	112	2	106	111	2	107	110	2	103	125	2
Thompson	136	127	2	135	128	2	134	129	2	134	129	2	126	137	2
Union	46	66	4	47	54	6	46	53	6	48	53	6	49	53	6
Valley	199	205	7	203	197	8	203	198	8	205	197	8	195	204	8
Victory	106	101		111	97		117	91		117	91		116	92	
Total	3238	1792	81	3283	1745	93	3291	1740	91	3290	1739	93	3243	1786	89

Gibson, Little, Draper, 8 each; Turney, 3, Cline, 4.

HAMILTON COUNTY.

Williams	77	103		79	102		80	101		79	102		78	103	
Blairsburg	69	50		69	50		68	50		69	50		69	50	
Cass	82	45	2	81	48	2	80	48	2	81	48	2	81	48	2
Fremont	49	70		51	69		51	69		51	69		52	68	
Freedom	62	54		68	47		69	47		69	47		69	47	
Webster City—															
1st ward	65	81		66	80		65	81		66	80		65	81	
2d ward	107	70	1	107	69	1	107	70	1	108	68	1	107	70	1
3d ward	117	72		121	68		120	66		121	68		121	68	
4th ward	118	118		121	111		128	104		122	110		118	114	
Independence	81	51		82	50		82	50		83	49		82	50	
Liberty	58	32		58	32		57	33		58	32		58	32	
Rose Grove	53	30		55	31		55	31		55	31		55	27	
Lincoln	137	33		135	35		134	36		135	35		135	35	
Lyon	151	101	2	155	97	2	155	97	2	156	98	2	154	97	2
Hamilton	36	71		38	69		37	69		38	69		37	70	
Webster	88	77		88	77		88	77		88	77		88	77	
Marion	158	110		159	110		158	121		159	118		159	118	
Clear Lake	90	61		92	62		92	62		92	62		92	62	
Ellsworth	124	26		126	25		126	25		126	25		122	29	
Scott	100	18		100	18		100	18		100	18		109	18	
Total	1831	1283	5	1860	1236	5	1858	1235	5	1865	1235	5	1855	1264	5

Gibson, Little, Turney, Cline, Draper, 2 each.

HANCOCK COUNTY.

VOTING PRECINCTS.	GOVERNOR.			LT.-GOVERNOR.			JUDGE SUPREME COURT.			SUP'T PUBLIC INSTRUCTION.			RAILROAD COMMISSIONERS.		
	Wheeler.	Holes.	Westfall.	Van Houten.	Bestow.	Scott.	Weaver.	Kinne.	Willis.	Sabin.	Knoepfer.	Bean.	Campbell.	Dey.	Rogers.
Amsterdam	55	24		58	21		58	21		58	21		58	21	
Avery	76	73		79	72		79	72		79	72		78	73	
Bingham	26	17		28	17		25	18		26	17		27	16	
Boone	31	11		33	9		33	9		32	9		33	9	
Britt	161	84		160	87		161	88		162	85		154	98	
Concord	148	128		143	126		149	129		149	125		146	126	
Crystal	9	20		0	20		9	20		9	20		9	20	
Ell	32	66		35	63		35	63		35	63		35	63	
Ellington	80	44	2	70	43	4	80	43	4	50	43	4	80	43	4
Erin	36	48	1	38	46	1	38	47	1	37	48	1	36	47	
Garfield	12	38		12	39		12	39		12	39		12	39	
German	43	35		43	35		43	38		43	36		43	35	
Madison	41	27	2	42	28		39	28		42	28		42	28	
Magor	94	78		97	75		95	75		95	75		96	78	
Orchel	38	29		38	29		38	29		38	29		38	29	
Twin Lakes	49	33		49	33		49	33		49	33		49	33	
Total	931	746	5	947	734	5	942	736	5	946	735	5	939	741	4

HARDIN COUNTY.

Etna	181	279	4	183	279	4	181	281	4	186	276	1	184	279	4
Hardin	447	230		458	220		498	187		463	216		448	230	
Alden	170	130		170	131		170	130		163	132		169	132	
Buckeye	53	52	1	56	52	1	53	54		54	54	1	55	52	1
Ellis	89	65	1	90	64	1	90	64	1	90	64	1	90	63	1
Jackson	108	66		107	67		102	70		107	67		108	66	
Olay	128	125		129	124		133	110		133	120		131	122	
Eldora	373	197		373	198		340	207		380	192		374	194	
Pleasant	74	112		76	110		75	111		76	110		76	109	
Tipton	149	117		150	118		150	116		150	116		150	116	
Sherman	107	82		114	75		116	74		114	75		114	75	
Concord	69	25		90	24		90	24		91	23		91	23	
Grant	62	43		63	44		57	40		64	43		65	42	
Providence	199	46	3	202	44	2	197	46	3	203	45	1	203	46	2
Union	281	116		284	116		283	116		283	115		281	116	
Total	2513	1685	9	2545	1664	8	2534	1648	8	2559	1648	4	2543	1668	7

Gibson, 9; Little, Cline, Draper, 11 each; Turney, 10.

HARRISON COUNTY.

Harrison	200	215	2	208	204	3	213	203	3	213	202	3	210	205	3
Lincoln	47	31	43	46	32	43	46	32	43	46	32	43	46	32	43
Allen	77	45	41	78	41	44	79	40	44	78	41	44	78	41	44
Jackson	32	47	43	30	47	45	31	46	45	31	46	45	31	46	45
Little Sioux	125	78	54	129	72	54	129	71	53	129	71	53	129	71	55
Douglas	54	78	23	55	74	25	55	74	25	55	74	25	56	74	24

HARRISON COUNTY—CONTINUED.

	GOVERNOR.			LT.-GOV- ERNOR.			JUDGE SUPREME COURT.			SUP'T PUBLIC INSTRUC- TION.			RAILROAD COMMI- SSIONERS.		
	Wheeler.	Polos.	Westfall.	Van Houten.	Bestow.	Scott.	Weaver.	Klinns.	Willis.	Sabin.	Knoepfler.	Bean.	Campbell.	Dey.	Rogers.
Boyer	182	102	50	182	99	52	183	100	51	199	85	50	185	100	50
Magnolia	105	124	24	107	120	20	107	120	26	107	120	26	107	119	27
Baglan	12	57	50	17	53	40	16	53	50	16	53	50	16	53	50
Morgan	74	74	20	78	69	21	82	64	23	82	64	23	82	64	23
Cass	71	89	19	71	89	20	71	89	20	71	89	20	71	89	20
Jefferson	250	231	15	251	228	18	249	230	18	251	228	18	251	227	18
Calhoun	40	48	8	42	46	8	42	46	8	42	46	8	42	46	8
Taylor	85	70	36	87	69	35	87	69	35	86	69	35	87	69	35
Clay	55	69	34	55	68	35	55	66	37	55	66	37	55	66	37
Washington	64	194	14	69	188	15	69	189	15	69	189	15	59	168	15
Union	51	108	36	51	107	35	51	107	35	51	107	35	51	107	35
La Grange	55	88	2	53	92	2	53	92	2	53	92	2	53	92	2
St. John	72	143	5	75	143	5	78	140	5	70	140	4	78	143	4
Missouri Valley															
First	100	123	2	104	120	2	104	119	3	104	119	3	101	121	3
Second	80	100	2	79	110	2	79	110	2	79	110	2	77	112	2
Third	118	137	1	118	137	1	118	137	2	117	137	1	114	139	2
Cincinnati	61	75	1	68	68	1	68	68	1	68	68	1	68	67	2
Total	1949	2331	527	1993	2276	541	2002	2265	548	2019	2248	545	1985	2293	547

Gibson, 5; Little, Oline, 4 each; Turney, 3; Draper, 2.

HENRY COUNTY.

Baltimore	74	104		75	163		75	163		75	163		75	163	
Jackson	122	66	1	122	66	1	122	66	1	122	66	1	122	66	1
Salem	210	61	2	211	63	3	212	62	2	219	56	3	211	65	1
Tiptecance	101	69	1	101	60	1	101	60	1	101	60	1	101	60	1
Rome	41	76		42	75		43	75		44	74		36	83	
Center	153	155	1	152	156	1	154	154	1	153	154	2	151	156	2
New London	180	178	2	182	177	2	181	177	2	182	177	2	188	181	2
Oanaaa	120	109		126	109		126	109		126	109		125	110	
Marion	119	89	1	120	87	2	119	88	2	120	88	2	120	88	2
Trenton	107	144	1	108	144	1	108	144	1	108	143	1	108	144	1
Jefferson	156	182	3	156	182	3	156	182	3	156	182	3	156	184	1
Wayne	211	51	7	209	52	7	209	52	7	209	52	7	208	59	7
Scott	206	150	0	205	147	0	205	148	0	205	147	0	203	151	7
Hillsboro	65	18	1	65	18	1	65	18	1	65	18	1	65	18	1
Mt. Pleasant--															
1st ward	131	95	1	133	92	1	133	93	1	133	92	2	185	100	2
2d ward	140	61	1	140	61	1	140	61	1	140	61	1	137	64	1
3d ward	71	75	2	73	73	3	73	73	3	73	73	3	73	72	3
4th ward	83	53	3	88	50	3	87	51	3	88	50	3	86	53	3
Total	2368	1730	33	2379	1775	37	2379	1776	37	2380	1785	39	2350	1808	35

Gibson, Little, Turney, Oline, Draper, 23 each.

HOWARD COUNTY.

VOTING PRE- CINCTS.	GOVERNOR.			LT.-GOV- ERNOR.			JUDGE SUPREME COURT.			SUP'T PUBLIC INSTRUC- TION.			RAILROAD COMMIS- SIONERS.		
	Wheeler.	Boles.	Westfall.	Van Houten.	Restow.	Scott.	Weaver.	Kinne.	Willis.	Sabin.	Knoepfer.	Bean.	Campbell.	Dey.	Rogers.
Albion.....	77	73	...	79	71	...	79	71	...	78	71	...	79	71	...
Forest City.....	186	57	...	186	55	...	185	55	...	185	56	...	178	63	...
Ochester.....	82	38	...	81	40	...	81	40	...	81	40	...	81	40	...
Oak Dale.....	71	15	...	72	16	...	72	16	...	72	15	...	72	16	...
Jamestown.....	114	54	...	114	55	...	113	56	...	112	57	...	113	56	...
Saratoga.....	53	43	...	53	43	...	53	43	...	53	43	...	53	43	...
Howard Center.....	60	59	3	67	57	0	67	57	0	67	57	9	67	57	0
Yernon Springs.....	267	269	2	371	254	1	374	252	1	373	253	1	370	256	1
New Oregon.....	73	174	...	74	173	...	74	173	...	74	173	...	74	170	...
Paris.....	81	120	...	83	118	...	83	118	...	83	118	...	83	118	...
Howard.....	103	131	...	104	130	...	105	129	...	105	129	...	103	131	...
Afton.....	65	192	...	66	192	...	67	191	...	67	191	...	67	191	...
Total.....	1337	1225	10	1349	1214	10	1352	1211	10	1350	1214	10	1342	1223	10

HUMBOLDT COUNTY.

Norway.....	80	42	...	80	42	...	80	42	...	81	41	...	81	41	...
Beaver.....	42	59	...	41	60	...	41	60	...	41	60	...	41	59	...
Corinth.....	81	26	...	81	28	...	81	28	...	81	28	...	81	28	...
Weaver.....	67	28	...	67	29	...	67	29	...	67	29	...	67	29	...
Lake.....	41	36	...	41	36	...	41	36	...	41	36	...	41	36	...
Grove.....	63	57	...	70	50	...	70	49	...	70	49	...	70	49	...
Rutland.....	71	54	2	71	54	3	71	54	3	71	54	3	71	54	3
Avery.....	91	40	...	89	41	...	87	40	...	88	41	...	91	38	...
Vernon.....	119	67	...	118	62	...	118	63	...	118	63	...	118	63	...
Humboldt.....	122	119	6	124	117	6	125	116	6	125	116	6	123	117	6
Delana.....	102	51	1	104	49	1	103	51	...	104	50	...	103	51	...
Wacouata.....	84	24	...	88	23	...	88	23	...	86	23	...	86	23	...
Town of Hum- boldt.....	190	83	...	194	81	...	198	79	...	200	75	...	199	76	...
Dakota City.....	47	26	...	48	25	...	49	25	...	49	24	...	49	24	...
Gilmore City.....	39	21	...	40	20	...	40	20	...	40	20	...	43	17	...
Total.....	1250	725	9	1274	728	10	1276	720	9	1282	714	9	1284	710	0

Gibson, 9; Little, Oline, 10 each; Turney, 12; Draper, 11.

IDA COUNTY.

Galva.....	60	112	6	60	115	4	59	114	4	59	116	4	62	114	4
Griggs.....	53	237	5	53	256	7	53	256	6	53	256	5	55	255	6
Douglas.....	46	59	19	43	59	21	48	59	22	45	66	21	46	67	21
Battle.....	83	69	...	85	69	...	85	69	...	85	69	...	86	68	...
Logan.....	52	81	3	52	82	3	50	83	3	52	82	3	53	79	3
Silver Creek.....	74	64	11	73	64	12	73	64	12	73	64	12	73	68	8
Blaine.....	104	70	3	103	71	5	103	71	5	103	72	5	103	71	5
Corwin.....	305	179	20	306	182	19	300	190	18	304	184	19	306	180	18
Maple.....	144	107	15	147	107	12	144	108	12	146	106	12	152	102	12

IDA COUNTY--CONTINUED.

VOTING PRE- CINCTS.	GOVERNOR.			LT.-GOV- ERNOR.			JUDGE SUPREME COURT.			SUP'T PUBLIC INSTRUC- TION.			RAILROAD COMMI- SSIONERS.		
	Wheeler.	Boles.	Westfall.	Van Houten.	Destow.	Scott.	Weaver.	Klaine.	Willis.	Sabin.	Knappfer	Beun.	Campbell	Dey.	Rogers.
Garfield	61	65	16	61	65	16	61	67	16	61	65	16	61	65	16
Grant	44	107	10	44	107	10	43	103	44	107	10	44	107	10	10
Hayes	76	58		79	54	1	79	54	1	79	54	1	79	54	1
Total	1104	1230	110	1106	1233	110	1063	1242	109	1100	124	108	1138	1207	104

Gibson, Draper, 4 each; Little, Turney, Cline, 3 each.

IOWA COUNTY.

Amana	1	152		1	151		1	151		1	151		1	151	
Ono	27	18		27	17	1	27	17	1	27	17	1	27	17	1
Dayton	70	63		80	62		80	62		80	62		80	62	
English	179	171	25	178	171	25	177	171	27	178	169	27	175	174	27
Fullmore	80	194	6	80	194	6	80	194	6	80	194	6	82	192	6
Greene	79	145		79	145		79	145		79	145		79	145	
Hartford-- 1st precinct	94	30	5	95	29	5	95	29	5	95	29	5	100	29	7
2d precinct	89	101	1	89	101	1	89	101	1	87	100	1	91	99	1
Hilton	58	70		57	78		57	77		58	77		58	77	
Honey Creek	99	111	8	99	109	11	97	113	9	99	109	11	99	109	11
Iowa	22	150		24	149		24	149		23	149		23	149	
Lenox	8	73	3	8	73	3	8	73	3	8	73	3	8	73	3
Lincoln	52	100	4	52	100	4	51	100	4	51	100	4	52	100	4
Marengo	239	280	28	238	279	8	237	282	7	238	276	8	233	286	7
Pilot	42	117	18	42	117	18	42	117	18	42	117	18	42	117	18
Sumner	76	64	1	77	67	1	75	68	1	78	64	1	76	68	1
Troy	194	161		193	160		197	157		195	160		195	160	
Washington	34	88		31	88		31	88		31	88		33	89	
York	35	120		33	122		34	122		32	124		32	123	
Total	1544	2223	80	1546	2212	87	1538	2218	84	1549	2205	87	1546	2212	86

Gibson, Little, Draper, 10 each; Turney 13; Cline 14.

JACKSON COUNTY.

Bellevue	131	373		141	362		140	363		142	357		132	371	
Brandon	91	136		96	131		93	131		91	131		96	131	
Butler	6	152		6	152		6	152		6	152		6	152	
Fairfield	34	122		34	122		34	122		34	122		34	122	
Farmers' Creek	137	138		138	138		138	138		138	138		137	138	
Iowa	128	119		132	115		132	115		134	113		132	115	
Jackson	10	160		12	158		13	157		13	157		13	157	
Maquoketa	62	149		65	146		68	145		67	144		67	144	
Monmouth	208	244		213	239		213	239		213	239		213	239	
Otter Creek	15	171		14	172		14	172		14	172		13	173	
Perry	178	162		179	161		178	162		181	99		181	99	
Prairie Springs	8	131	1	8	133		8	135		8	135		8	135	
Richard	39	131		35	134		36	134		36	131		30	134	

JACKSON COUNTY—CONTINUED.

VOTING PRE- CINCTS.	GOVERNOR.		LT.-GOV- ERNOR.		JUDGE SUPREME COURT.		SUP'T PUBLIC INSTRUC- TION.		RAILROAD COMMIS- SIONERS.						
	Wheeler.	Holes.	Westfall.	Van Houten.	Beaton.	Scott.	Weaver.	Kinre.	Willis.	Sabin.	Knoppfer.	Bean.	Campbell.	Day.	Rogers.
South Fork.....	121	155	128	150	126	150	127	149	127	149	127	149	127	149	149
Tete Des Morts.....	11	125	13	123	13	123	13	124	13	124	13	124	13	123	123
Union.....	98	143	98	143	99	142	98	143	98	143	98	143	98	143	143
Van Buren.....	118	180	118	180	117	181	118	180	118	180	118	180	100	193	193
Washington.....	18	120	18	120	18	120	18	119	18	119	18	119	16	122	122
Maquoketa—															
1st ward.....	80	127	1	81	127	1	81	127	1	81	127	1	78	130	1
2d ward.....	75	110	1	74	110	1	77	108	1	79	108	1	73	111	1
3d ward.....	73	62		72	63		71	64		73	62		72	63	
4th ward.....	108	70	1	110	67	1	100	69	1	112	65	1	109	68	1
Total.....	1749	3123	3	1773	3088	3	1775	3089	3	1791	3087	3	1722	3139	3

Gibson, 3; Little, Turney, Cline, 12 each; Draper, 13.

JASPER COUNTY.

Clear Creek.....	102	76	15	104	74	15	103	75	15	103	75	15	103	75	15
Poweshiek.....	178	73	10	174	74	13	173	73	13	173	73	12	174	73	12
Oswalt.....	42	98	26	43	77	54	43	90	41	43	90	41	46	96	42
Washington.....	87	55	2	90	52	2	90	52	2	90	52	2	90	52	2
Colfax.....	170	181	3	174	157	2	178	151	1	178	152	2	189	164	1
Mound Prairie.	102	85	7	103	84	7	102	85	7	103	84	7	104	84	4
Prairie.....	224	189	1	224	189	1	225	189	1	225	189	1	224	190	1
Vandalia.....	58	68		58	68		57	68		58	68		58	68	
Fairmont.....	33	21	1	33	21	1	33	21	1	33	21	1	33	21	1
Monroe.....	273	210	37	271	211	39	273	209	39	272	211	39	263	219	40
Sherman.....	80	68	14	79	68	6	79	68	15	80	68	15	90	64	7
Independence..	157	140	14	162	133	16	157	138	15	158	137	16	176	128	10
Malaka.....	60	102	1	60	102	1	60	102	1	60	102	1	65	96	1
Newton.....	130	100	11	131	97	11	130	98	13	131	97	14	141	94	7
Newton—															
1st ward....	144	68	17	147	64	15	146	63	16	149	61	18	154	64	10
2d ward....	147	75	7	149	73	8	150	71	9	150	71	9	145	77	7
3d ward....	183	101	7	185	98	8	184	99	8	186	97	8	187	102	2
Palo Alto.....	105	92	18	104	90	22	104	89	22	104	90	23	119	85	16
Reasnor.....	44	24	1	46	22	1	46	22	1	46	22	1	45	24	1
Mariposa.....	42	104	1	42	104	1	42	104	1	42	104	1	42	104	1
Kellogg.....	162	173	8	163	171	10	163	171	10	163	170	10	164	172	9
Buena Vista..	130	90	8	131	88	9	130	89	9	130	88	10	148	79	6
Elk Creek.....	77	169	7	77	169	8	78	170	8	77	169	8	80	169	5
Lynn Grove....	156	138	8	155	137	11	158	137	12	155	136	11	168	133	11
Richland.....	103	58	16	103	58	16	103	58	16	104	58	18	102	59	19
Rock Creek..	54	97	1	56	95	1	56	95	1	54	95	1	56	95	1
Hickory Grove.	85	60	4	91	55	4	87	59	4	87	59	4	87	59	4
Total.....	3077	2694	256	3105	2631	286	3087	2649	286	3105	2637	286	3176	2638	234

Gibson, 47; Little, Cline, 46 each; Turney, 40; Draper, 27.

JEFFERSON COUNTY.

VOTING PRECINCTS.	GOVERNOR.			LT.-GOV-ERNOR.			JUDGE SUPREME COURT.			SUP'T PUBLIC INSTRU-CTION.			RAILROAD COMIS-SIONERS.		
	Wheeler.	Boles.	Westfall.	Van Houten.	Bestow.	Scott.	Weaver.	Kinne.	Willis.	Sabin.	Knopfleer.	Bean.	Campbell.	Dey.	Rogers.
Walnut.....	47	172	1	47	172	1	47	172	1	47	172	1	47	172	1
Penn.....	202	90		201	91		201	91		201	91		201	91	
Black Hawk.....	99	73	19	96	73	21	97	73	21	97	73	20	99	73	19
Polk.....	165	105	9	165	105	9	165	105	9	165	105	9	165	106	9
Batavia.....	76	133	7	77	132	7	76	131	7	77	132	7	78	131	7
Brookville.....	69	84	1	68	85	1	68	85	1	68	85	1	68	85	1
Fairfield.....	154	100		153	101		153	101		153	101		150	104	
Fairfield City—															
1st ward.....	111	61	1	111	62	1	112	61	1	112	61	1	110	62	1
2d ward.....	148	117		152	115		154	113		154	113		154	113	
3d ward.....	158	110		163	103		163	105		164	104		163	105	
4th ward.....	111	77		113	75		112	76		113	75		112	76	
Buchanan.....	131	106		132	105		131	106		131	105		132	105	
Lockridge.....	172	134		172	133		172	132		172	133		172	133	
Round Prairie.....	108	96		108	96		107	96		106	96		103	96	
Cedar.....	44	106		46	104		46	104		46	104		46	104	
Liberty.....	149	79		149	79		148	78		150	78		153	78	
Des Moines.....	95	102	7	92	106	7	92	106	7	92	105	7	92	106	7
Total.....	2039	1695	45	2045	1690	47	2044	1685	47	2050	1686	46	2046	1690	45

Gibson, Little, Draper, 22 each; Turney, 23; Oline, 21.

JOHNSON COUNTY.

East Cedar.....	5	10	9	6	8	10	6	8	10	6	8	10	5	10	10
West Cedar.....	41	80	22	41	80	23	41	80	23	41	80	23	41	80	23
Big Grove.....	50	222	15	50	222	15	51	221	15	51	221	15	50	222	15
Jefferson.....	24	144		24	144		21	147		24	144		22	146	
Monroe.....	4	165	2	4	165	2	4	165	2	4	165	2	4	165	2
Oxford.....	140	231		140	230		140	231		141	230		138	233	
Madison.....	71	72		70	74		70	74		70	74		70	74	
Clear Creek.....	54	73		53	74		54	73		53	74		54	73	
Penn.....	87	80		80	78		80	78		80	78		80	78	
Newport.....	13	122		13	122		14	121		14	121		13	122	
Graham.....	56	116		59	115		59	115		59	115		46	123	
Scott.....	103	63		105	64		105	64		105	64		104	65	
East Lucas.....	32	81	5	33	83	3	35	81	3	35	81	3	30	84	3
West Lucas.....	102	83		102	83		103	82		102	83		98	89	
Union.....	86	100	6	85	102	6	85	102	6	85	102	6	87	100	6
Hardin.....	46	123		40	123		40	123		46	123		46	123	
Washington.....	110	72	2	112	70	2	112	70	2	112	70	2	113	69	2
Sharon.....	97	112	1	96	113		95	114	1	96	113	1	96	113	1
Liberty.....	28	91	18	28	87	22	28	87	22	28	87	22	28	87	22
Pleasant Valley.....	23	52	24	23	52	24	23	52	24	23	52	24	23	52	24

JOHNSON COUNTY—CONTINUED.

VOTING PRE-CINCTS.	GOVERNOR.			LT.-GOVERNOR.			JUDGE SUPREME COURT.			SUP'T PUBLIC INSTRUCTION.			RAILROAD COMMISSIONERS.		
	Wheeler.	Boles.	Westfall.	Van Houten.	Beatow.	Scott.	Weaver.	Kinne.	Willis.	Sabin.	Knoepffer.	Bean.	Campbell.	Dey.	Rogers.
Lincoln	53	80		53	80		53	80		53	80		52	87	
Fremont	129	151	13	123	151	14	127	150	16	126	151	16	126	156	16
Iowa City															
1st ward	159	221		159	222		159	222		161	220		159	220	
2d ward	136	210		143	203	1	140	205	1	154	192	1	119	227	
3d ward	19	270		20	269		21	268		21	268		17	270	
4th ward	103	202		107	201		108	200		113	196		91	212	
5th ward	176	138	1	178	136	1	178	137	1	182	135	1	155	159	1
Total	1949	3364	118	1967	3351	123	1987	3350	126	1994	3325	126	1891	3438	122

JONES COUNTY.

Cass	118	80		119	79		119	79		119	79		119	79	
Castle Grove	65	106		66	106		66	107		66	107		66	107	
Clay	89	108		89	108		89	108		89	108		89	108	
Fairview	456	415	2	445	408	2	445	405	2	451	400	2	448	403	2
Greenfield	79	115	2	79	116	1	79	116	1	79	116	1	78	117	1
Hale	147	77		146	78		146	78		146	78		141	83	
Jackson	103	108		103	107		103	107		103	107		103	107	
Madison	203	86		205	85		206	84		206	84		205	85	
Monticello	295	373		293	373		310	361		309	362		304	366	
Oxford	91	291		92	290		92	290		93	289		85	297	
Richland	35	125		34	137		34	138		34	138		34	138	
Rome	223	121		223	118		224	120		225	119		206	128	
Scotch Grove	127	67		127	67		127	67		127	67		127	67	
Wayne	120	128		120	128		120	128		120	128		120	128	
Washington	9	137		9	137		9	137		9	137		11	135	
Wyoming	282	179		281	179		281	180		281	180		281	180	
Total	2422	2526	4	2439	2514	3	2452	2505	3	2459	2499	3	2419	2538	3

Gibson, Little, Turney, Cline, Draper. 2 each.

KEOKUK COUNTY.

Richland	272	96	2	269	99	2	269	99	2	268	99	2	268	99	2
Jackson	118	153		119	153		119	153		119	153		119	153	
Steady Run	139	105	1	137	107	1	137	107	1	137	107	1	137	107	1
Benton	170	213	3	173	215	1	173	216		174	215		171	218	
Warren	90	175	9	90	175	9	89	178	9	90	178	9	90	178	9
West Lancaster	28	117		29	117		29	117		29	117		29	117	
East Lancaster	45	91		44	92		44	92		44	92		45	90	
Clear Creek	45	143		46	145		48	144		48	144		48	144	
East Lafayette	160	121		161	122		160	123		165	117		160	123	
West Lafayette	36	112	1	35	113	1	35	113	1	34	114	1	31	117	1
German	71	199		71	199		73	198		71	198		72	198	
Sigourney	294	259	6	231	204	5	232	259	4	233	262	4	227	228	4

KEOKUK COUNTY—CONTINUED.

VOTING PRECINCTS.	GOVERNOR.			LT.-GOVERNOR.			JUDGE SUPREME COURT.			SUP'T PUBLIC INSTRUCTION.			RAILROAD COMMISSIONERS.		
	Wheeler.	Boies.	Westfall.	Van Houten.	Restow.	Scott.	Weaver.	Klaine.	Willis.	Sabin.	Knoepfler.	Bean.	Campbell.	Day.	Rogers.
Van Buren.....	90	125		59	128		59	128		59	128		59	128	
Washington.....	167	125	5	108	124	5	167	124	5	168	124	5	167	125	5
What Cheer.....															
1st ward.....	104	71		104	71		103	72		104	71		99	75	
2d ward.....	75	144		79	130		81	138		81	138		74	145	
3d ward.....	69	142		73	138		74	137		74	137		72	139	
Prairie.....	201	75		256	81		257	79		257	79		246	80	
Adams.....	119	88	7	119	85	7	116	89	7	119	85	7	134	79	5
English River.....	186	98	1	184	101	1	184	102	1	184	102	1	183	103	
Liberty.....	70	138		60	141		69	141		69	141		67	143	
Total.....	2521	2791	35	2515	2809	32	2518	2807	30	2527	2799	30	2498	2821	27

Gibson, Little, Oline, 18 each; Turney, 14; Draper, 12.

KOSSUTH COUNTY.

Algona--															
1st ward.....	78	34		80	32		81	31		81	31		81	31	
2d ward.....	93	43		93	43		93	43		93	43		93	43	
3d ward.....	53	54		55	52		54	53		54	51		52	54	1
4th ward.....	87	85		91	61		90	62		91	60		77	75	
Burt.....	101	37	1	101	36	2	99	37	2	100	37	2	100	37	2
Buffalo.....	33	15	9	33	15	9	30	15	11	33	15	9	33	15	9
Oresco.....	62	39		63	39		63	39		63	39		64	38	
Fenton.....	34	67		38	53		38	53		38	53		38	53	
Greenwood.....	120	99	14	120	99	14	120	99	14	121	99	14	120	99	14
German.....	20	43		22	41		22	41		22	41		22	41	
Garfield.....	18	69		18	69		18	69		18	69		18	69	
Hebron.....	16	7		16	7		16	7		16	7		16	7	
Harrison.....	27	8		27	8		26	9		27	7		27	8	
Irvington.....	66	66	1	70	62	1	66	63	1	70	60	1	70	62	1
Lotts Creek.....	15	83		16	83		16	83		16	83		16	83	
Lu Verne.....	69	71		69	72		69	72		69	72		69	72	
Ledyard.....	47	32	1	49	31		47	33		49	31		49	31	
Portland.....	78	36		78	36		78	36		78	36		78	36	
Plum Creek.....	49	42		50	41		50	41		50	41		50	41	
Prairie.....	0	94		0	94		0	94		0	94		0	94	
Ramsay.....	41	82		41	82		41	82		41	82		45	28	
Riverdale.....	36	85		36	85		36	86		36	85		36	86	
Seneca.....	31	56	2	30	56	2	29	58	2	30	57	2	28	58	2
Swes.....	49	18	3	50	17	3	50	17	3	50	17	3	50	17	3
Sherman.....	29	68		34	64		33	64		33	64		33	64	
Springfield.....	16	8		16	8		16	8		16	8		16	8	
Union.....	59	46	4	60	44	6	61	43	5	61	43	5	61	43	5
Wesley.....	120	67		122	55		121	56		121	56		121	56	
Wiltshire.....	77	67		79	55		80	54		80	54		79	53	
Total.....	1633	1421	35	1564	1392	36	1652	1398	38	1666	1285	36	1551	1401	37

Gibson, Oline, 1 each.

LEE COUNTY.

VOTING PRECINCTS.	GOVERNOR.			LT.-GOV-ERNOR.			JUDGE SUPREME COURT.			SUP'T PUBLIC INSTRUCTION.			RAILROAD COMMISSIONERS.		
	Wheeler.	Boles.	Westfall.	Van Houten.	Restow.	Scott.	Weaver.	Kinne.	Willis.	Sabin.	Knoepfer.	Bean.	Campbell.	Day.	Rogers.
Cedar.....	122	61		121	61		122	61		123	60		122	61	
Charleston.....	52	155		51	154		52	152		53	152		52	149	
Denmark.....	134	47		137	44		137	44		140	41		137	44	
Des Moines.....	121	82		122	82		122	82		122	82		122	82	
Franklin.....	47	260	1	47	260	1	47	260	1	47	260	1	47	260	1
Green Bay.....	59	121		60	121		59	121		60	121		60	122	
Harrison.....	83	99	5	83	101	5	83	101	5	83	101	5	83	101	5
Jefferson.....	50	149		50	149		50	149		50	149		50	149	
Marion.....	55	159		55	159		55	159		55	159		55	159	
Montrose.....	167	171	3	167	170	3	166	171	3	167	170	3	167	170	3
Pleasant Ridge	65	94		67	93		67	93		67	93		67	93	
Van Buren.....	115	77		115	77		115	77		115	77		107	95	
Washington.....	78	135		77	137		77	137		77	137		77	137	
West Point.....	66	252		66	251		66	253		66	253		66	252	
Madison—															
1st ward.....	117	128		121	122		121	121		122	120		120	123	
2d ward.....	107	192		106	193		106	193		106	193		102	195	
3d ward.....	118	240		119	237		119	237		120	236		119	237	
4th ward.....	93	344		92	345		93	343		93	344		94	343	
5th ward.....	73	262		75	260		76	259		76	259		73	261	
Jackson—															
1st precinct..	249	176		249	178		249	178		253	172		225	202	
2d north.....	139	361		148	354		147	353		147	353		134	361	
2d south.....	70	127	4	70	126	4	72	125	4	73	125	4	69	129	4
3d precinct..	251	231	3	253	236	3	257	228	3	260	225	3	244	240	3
4th precinct..	185	304	6	187	302	6	191	299	6	192	298	6	176	313	6
5th precinct..	285	244		286	243	1	283	241	1	287	242	1	277	253	1
6th precinct..	204	298	2	204	296	3	207	292	3	208	291	3	204	295	3
7th precinct..	121	175	4	123	174	3	123	174	3	123	174	3	123	173	3
Total.....	3224	4942		28	3255	4917		29	3270	4903		29	3288	4887	
Gibson, Little, Turney, 14 each; Cline, Draper, 13 each.															

LINN COUNTY.

Bertram.....	61	139		50	138		51	139		52	138		52	136	
Springville.....	178	73		180	71		181	70		183	68		183	68	
Viola.....	94	47		93	49		93	50		93	49		93	40	
Boulder.....	90	121		101	119		101	119		101	119		101	119	
Buffalo.....	56	70		56	70		56	70		56	70		56	70	
Clinton.....	95	129		97	127		97	127		100	124		97	127	
College.....	42	174		42	174		43	173		43	170		44	173	

LINN COUNTY--CONTINUED.

VOTING PRECINCTS.	GOVERNOR.			LT.-GOVERNOR.			JUDGE SUPREME COURT.			SUP'T PUBLIC INSTRUCTION.			RAILROAD COMMISSIONERS.		
	Wheeler.	Bales.	Westfall.	Van Houten.	Bestow.	Scott.	Weaver.	Kinne.	Willis.	Sabin.	Knocpfler.	Bean.	Campbell.	Dey.	Rogers.
Fairfax.....	85	172	1	86	171	1	87	171	1	86	172	1	86	172	1
Fayette.....	81	67		79	67		84	63		84	62		82	65	
Mt. Vernon.....	251	144	1	256	138	4	257	159	1	259	137	1	262	134	1
Lisbon.....	203	87	4	202	88		201	90	4	206	85	4	205	88	4
Grant.....	144	124		146	122		145	123		147	120		147	121	
Jackson.....	224	96		225	90		224	90		224	90		224	90	
Linn.....	120	112		120	112		120	112		120	112		120	119	
Central City.....	205	83	2	203	83		208	83		208	82	2	209	82	2
Waubeek.....	81	81		81	82		81	82		81	82		82	81	
Marion.....															
1st precinct.....	95	96	1	98	96	2	101	93	2	102	92	2	55	136	3
2d precinct.....	100	66	6	102	62	6	108	58	6	107	57	6	71	105	6
3d precinct.....	95	88	4	96	86	4	100	74	4	100	72	4	41	141	4
4th precinct.....	92	89	3	96	85	3	94	88	3	97	85	3	63	119	3
Marion t'p.....	283	193	7	285	191	1	287	189	1	282	187	1	248	228	1
Monroe.....	86	125	5	86	123	5	85	118	5	85	118	5	84	118	5
Otter Creek.....	79	118	4	82	114	5	74	113	4	83	113	5	85	112	4
Putnam.....	16	162		17	161		17	161		19	159		17	161	
Rapids--															
1st precinct.....	177	384		181	377		189	371		202	360		181	379	
2d precinct.....	213	208		220	201		223	202		232	192		221	200	
3d precinct.....	261	303		264	300		267	299		273	287		262	300	
4th precinct.....	245	198	1	245	198		246	199		255	190		244	200	
5th precinct.....	126	130		128	129		135	121		114	116		132	125	
6th precinct.....	186	209		205	202		206	202		213	205		206	202	
7th precinct.....	88	472		88	471		89	471		89	471		89	471	
8th precinct.....	112	275		117	271		116	271		121	266		120	267	
9th precinct.....	80	97		84	95		85	93		85	93		82	96	
Spring Grove.....	163	37		182	38		184	36		185	36		184	36	
Washington.....	149	207	2	149	206	1	150	207	1	151	207	1	158	200	1
Total.....	4696	5263	34	4750	5202	36	4810	5164	34	4894	5079	35	4588	5879	34

Gibson, 42; Little, 41; Turney, Clue, Draper, 40 each.

LOUISA COUNTY.

Col. City twp.....	292	93	2	293	90	2	294	91	2	293	92	2	294	91	2
Col. Jane, p't.....	146	83	2	152	86	2	152	86	2	153	85	2	150	88	2
Camrod twp.....	66	64	36	65	62	30	65	61	30	65	61	36	64	62	39
Ellot twp.....	57	42	14	53	42	11	53	42	11	53	42	14	53	42	11
Elm Grove twp.....	84	15	14	84	15	14	84	15	14	84	15	14	84	15	14
Grandview twp.....	104	49	2	108	45	2	108	45	2	108	45	2	108	45	2
Letts precinct.....	90	27	9	92	25	9	91	27	9	90	27	9	85	32	9

LOUISA COUNTY--CONTINUED.

VOTING PRE- CINCTS.	GOVERNOR.			LT.-GOV- ERNOR.			JUDGE SUPREME COURT.			SUP'T PUBLIC INSTRUC- TION.			RAILROAD COMMISS- IONERS.		
	Wheeler.	Bates.	Westfall.	Van Houten.	Bestow.	Scott.	Weaver.	Kinne.	Willis.	Sabln.	Knoepfler.	Bean.	Campbell.	Day.	Rogers.
Jefferson twp..	74	58	...	78	54	...	78	54	...	78	54	...	77	55	...
Morning Sun..	231	119	1	235	118	1	235	118	1	236	115	1	286	115	1
Marshall twp..	79	83	...	83	79	...	83	79	...	83	79	...	83	79	...
Oakland twp..	30	65	2	44	60	2	44	60	2	44	60	2	44	60	2
Port Louisa tp.	57	25	3	58	24	3	58	24	3	58	24	3	58	25	3
Hopewell pr'ot.	33	17	...	33	17	...	33	17	...	33	17	...	33	17	...
Union twp.....	47	70	5	53	64	5	53	64	5	53	64	5	53	64	5
Wapello twp... 241	235	1	251	225	1	249	224	1	248	225	1	247	228	1	
Total.....	1636	1055	77	1684	1004	80	1680	1005	80	1679	1006	80	1669	1018	80

Gibson, 19; Little, Turney, Draper, 18 each; Cline, 17.

LUCAS COUNTY.

Benton.....	71	51	2	72	52	3	72	52	2	72	52	3	72	53	2
Cedar.....	103	32	6	104	32	5	105	31	4	104	30	7	108	30	3
Chariton—															
1st ward.....	161	137	2	151	139	1	165	135	1	163	131	1	128	171	1
2d ward.....	133	98	3	138	102	3	133	99	1	135	95	3	123	110	...
3d ward.....	100	79	1	100	80	1	104	76	1	106	74	1	79	100	1
English.....	89	64	...	87	64	...	89	64	...	89	64	...	90	63	...
Jackson.....															
Lucas prec't.	90	156	...	89	152	7	93	154	1	93	153	2	89	159	...
Cleveland pr.	8	7	...	9	6	1	9	6	1	9	6	1	9	6	1
Liberty.....	82	91	4	82	91	4	82	91	4	82	92	3	79	93	3
Lincoln.....	84	57	3	84	59	1	87	55	3	87	55	3	85	57	3
Otter Creek..	74	66	18	73	67	19	71	64	22	75	62	22	75	63	21
Pleasant.....	114	62	1	112	65	...	114	62	1	112	64	1	112	64	1
Union.....	113	75	4	109	78	5	110	77	...	110	76	5	112	75	4
Warren.....	103	60	5	104	59	5	102	61	5	102	61	5	103	58	6
Whitebreast..	87	48	...	88	46	1	90	44	1	90	43	1	90	43	2
Washington... 172	109	3	175	105	3	178	107	3	178	107	3	171	112	3	
Total.....	1583	1190	52	1587	1197	69	1602	1178	50	1610	1169	61	1525	1250	51

Gibson, Little, Turney, Cline, Draper, 1 each.

LYON COUNTY.

Elgin.....	47	23	...	47	23	...	47	23	...	47	23	...	47	23	...
Midland.....	23	26	...	24	25	...	24	25	...	24	25	...	24	25	...
Riverside.....	40	31	...	42	30	...	42	30	...	42	30	...	40	33	...
Allison.....	16	38	...	16	36	...	16	36	...	16	36	...	15	37	...
Larchwood.....	65	95	1	67	93	1	68	92	1	68	92	1	74	86	1
Sioux.....	28	26	...	31	23	...	31	23	...	31	23	...	31	23	...
Centennial... 44	8	...	45	7	...	45	7	...	45	7	...	46	6	...	

LYON COUNTY—CONTINUED.

VOTING PRECINCTS.	GOVERNOR.			LT.-GOVERNOR.			JUDGE SUPREME COURT.			SUP'T PUBLIC INSTRUCTION.			RAILROAD COMMISSIONERS.		
	Wheeler.	Hotes.	Westfall.	Van Houten.	Bestow.	Scott.	Weaver.	Kinne.	Wills.	Sabin.	Knopfer.	Bean.	Campbell.	Dev.	Rogers.
Logan.....	31	33	32	32	32	32	32	32	32	32
Cleveland.....	28	79	28	79	28	79	28	79	28	79
Rock.....	226	184	222	179	222	179	224	177	222	179
Liberal.....	38	59	1	40	59	39	60	40	59	40	59
Grant.....	25	38	23	39	23	39	23	39	23	39
Dule.....	12	72	14	70	14	71	14	70	14	70
Wheeler.....	25	114	26	113	25	113	28	113	24	115
Garfield.....	30	43	31	42	31	42	31	42	31	42
Doon.....	51	168	6	52	167	6	51	168	6	50	168	7	51	168	6
Richland.....	84	60	84	60	84	60	84	60	87	57
Lyon.....	57	15	57	15	57	15	57	15	60	12
Total.....	870	1110	10	861	1092	8	889	1074	8	892	1090	9	899	1084	7

MADISON COUNTY.

Lee.....	34	99	1	35	98	1	35	98	1	25	98	1	35	98	8
Jefferson.....	91	88	2	92	87	2	92	86	2	93	85	1	93	85	2
Earlham prec't	140	53	1	142	51	1	142	51	1	142	51	139	54	1
Madison prec't	46	42	3	46	41	4	46	41	4	46	41	3	46	41	4
Penn.....	78	86	10	79	85	11	78	86	11	78	86	11	80	84	11
Jackson.....	99	76	10	100	73	12	100	73	12	100	73	12	100	73	12
Douglas.....	104	102	17	105	96	20	105	98	20	105	96	20	104	99	20
Union.....	96	94	5	101	89	6	100	84	6	100	84	6	100	84	6
Crawford.....	91	105	93	103	1	95	102	1	95	102	1	93	104	1
South.....	155	118	8	157	119	7	159	116	8	159	116	158	117	8
Scott.....	95	90	18	95	87	22	96	86	23	96	86	23	96	86	21
Lincoln.....	80	68	61	89	51	65	88	50	68	88	50	68	89	50	67
Webster.....	84	72	13	81	70	18	82	70	18	82	70	18	82	70	18
Grand River.....	116	49	67	115	44	62	115	43	63	115	43	63	116	43	62
Monroe.....	102	67	20	102	62	25	102	50	27	102	50	27	102	51	26
Walnut.....	98	113	27	97	102	39	98	102	40	98	102	40	97	106	35
Ohio.....	138	42	11	139	38	15	139	38	15	139	38	15	139	38	15
Winterset.....
1st ward.....	167	127	24	172	122	25	183	163	28	163	168	28	176	114	28
2d ward.....	144	125	12	146	124	13	155	114	14	156	115	14	153	116	14
Total.....	1904	1505	300	1986	1534	340	2014	1496	362	2016	1494	358	2006	1513	352

Gibson, 14; Little, Turney, Clive, Draper, 13 each.

MAHASKA COUNTY.

Adams twp.....	82	67	14	81	65	18	81	65	18	81	65	18	81	65	17
Black Oak.....	60	126	2	60	124	3	60	124	3	61	124	2	60	126	2
Oedar.....	165	135	6	165	134	6	164	135	5	165	134	6	164	136	5
Des Moines, E.....	200	80	41	201	76	43	201	73	47	201	72	48	199	75	46
Des Moines, W.....	18	37	22	20	35	22	20	35	22	20	35	22	21	35	21

MAHASKA COUNTY—CONTINUED.

VOTING PRECINCTS.	GOVERNOR.			LT.-GOVERNOR.			JUDGE SUPREME COURT.			SUP'T PUBLIC INSTRUCTION.			RAILROAD COMMISSIONERS.		
	Wheeler.	Bales.	Westfall.	Van Houten.	Bestow.	Scott.	Weaver.	Kinne.	Willis.	Sabin.	Knoepfler.	Bean.	Campbell.	Dey.	Rogers.
Garfield, East..	145	212	78	146	191	98	146	199	90	148	198	89	146	198	98
Garfield, West..	103	96	33	104	94	36	103	96	33	106	96	33	108	90	36
Harrison, East..	116	80	9	116	50	9	115	50	9	116	40	9	116	50	9
Harrison, West..	120	77	8	122	77	8	122	77	8	122	77	9	122	77	8
Jefferson.....	78	112	3	77	109	4	76	109	5	77	109	4	77	109	4
Madison.....	130	78	4	130	78	5	131	78	5	131	78	5	131	78	5
Monroe.....	153	109	19	156	110	17	155	112	16	153	110	19	156	112	14
Oskaloosa—															
1st ward.....	73	119	2	74	117	3	75	114	4	76	114	4	75	115	4
2d ward.....	145	249	12	147	243	15	147	242	14	148	242	14	150	238	16
3d ward.....	201	175	11	208	107	13	205	170	13	211	164	13	214	181	13
4th ward.....	175	111	2	183	102	1	183	102	3	185	90	3	180	105	3
5th ward.....	155	158	2	159	154	1	159	154	2	161	152	2	156	158	2
Oskaloosa twp.	45	23	6	45	23	6	45	23	6	45	23	6	45	23	6
Pleasant Grove	91	103	7	91	105	7	91	105	7	91	105	7	91	105	7
Prairie.....	320	131	41	324	126	42	322	128	42	324	126	42	326	127	40
Richland.....	90	146	45	90	145	46	90	145	46	90	145	46	91	145	45
Scott.....	96	118	16	95	117	18	93	120	17	95	117	18	99	115	16
Spring Creek...	170	244	23	172	237	28	169	237	29	171	237	29	154	254	29
Union.....	183	98	12	184	97	12	183	98	12	183	98	12	182	99	12
White Oak.....	174	161	12	174	158	14	176	156	13	176	158	13	177	157	12
Total.....	3240	3017	427	3274	2934	476	3264	2947	468	3289	2927	470	3289	2960	464

Gibson 40; Little, 44; Turney, 47; Oline, 46; Draper, 43.

MARION COUNTY.

Clay township..	148	100	2	147	99	2	148	98	2	150	96	2	149	98	1
Dallas twp....	74	136	18	74	137	16	73	137	16	74	137	16	75	136	16
Franklin twp..	65	82	28	65	81	29	65	81	29	65	81	29	65	81	29
Indiana twp..	143	92	10	132	93	10	132	93	10	132	93	10	133	93	9
Knoxville twp.	278	204	32	278	202	32	275	203	33	277	203	32	279	201	32
Flagler pr. twp.	66	67	45	67	48	53	67	53	48	68	52	48	69	52	47
Knoxville city—															
1st ward.....	176	99	9	177	97	9	175	100	9	177	97	9	177	97	9
2d ward.....	52	32	2	52	32	2	52	32	2	53	31	2	51	33	2
3d ward.....	166	149	9	165	151	9	166	150	9	166	150	9	162	162	9
Liberty twp—															
Marysville pr	74	106	...	75	105	...	75	104	...	76	104	...	76	104	...
Bussey prec't	91	95	2	90	95	3	91	95	3	91	95	3	92	94	3
Lake Prar. twp.	66	304	...	66	304	...	66	304	...	66	304	...	66	304	...
Pella city—															
1st ward.....	50	91	1	50	91	1	50	91	1	50	91	1	50	91	1
2d ward.....	34	92	...	34	91	...	34	91	...	34	91	...	34	92	...
3d ward.....	21	96	...	22	94	...	21	95	...	21	95	...	21	94	...
4th ward.....	32	41	1	33	40	1	33	40	1	33	40	1	31	42	1
Pleasant Gr. tp.	183	157	53	183	151	59	182	150	61	182	150	60	184	151	57
Perry twp.....	33	56	5	33	57	6	33	56	6	33	56	5	32	58	5
Polk twp.....	28	80	7	27	78	10	27	78	10	27	78	10	27	78	10

MARION COUNTY—CONTINUED.

VOTING PRECINCTS.	GOVERNOR.			LT.-GOVERNOR.			JUDGE SUPREME COURT.			SUP'T PUBLIC INSTRUCTION.			RAILROAD COMMISSIONERS.		
	Wheeler.	Roles.	Westfall.	Van Houten.	Bestow.	Scott.	Weaver.	Kinne.	Willis.	Sabin.	Knoepfer.	Bean.	Campbell.	Day.	Rogers.
Red Rock twp..	79	127	45	80	90	71	83	120	48	63	119	48	85	119	47
Swan twp.....	143	87	9	143	87	10	142	87	9	144	87	9	145	86	9
Summit twp.....	79	160	2	81	167	2	81	167	2	81	167	2	79	168	2
Union twp.....	52	77	10	52	77	10	51	77	10	52	77	10	52	77	10
Washington tp.	124	79	16	122	78	19	122	78	19	121	79	19	121	79	19
Total.....	2245	2611	304	2248	2555	353	2245	2580	322	2256	2573	325	2255	2581	318

Gibson, 15; Little, Cline, Draper, 16 each; Turney 17.

MARSHALL COUNTY.

Bangor.....	118	20	3	118	20	3	119	19	3	119	19	3	117	21	3
Eden.....	130	116	...	140	117	...	140	117	...	140	117	...	129	128	...
Greencastle.....	171	148	...	170	143	...	174	145	...	177	142	...	176	141	...
Iowa.....	131	57	4	131	56	4	130	56	6	130	55	4	131	55	4
Jefferson.....	92	129	6	95	128	6	95	128	6	95	128	6	95	128	6
Le Grand.....	219	120	1	221	126	1	221	128	1	225	125	1	223	126	1
Liberty.....	106	91	8	108	91	8	106	91	8	106	91	8	106	91	8
Linn.....	217	134	1	218	129	5	221	127	5	220	127	6	223	124	6
Liscomb.....	150	80	2	150	79	3	150	79	3	151	79	3	149	80	3
Logan.....	95	115	...	96	114	...	93	115	...	96	114	...	93	115	...
Marletta.....	133	57	1	132	56	2	132	57	2	132	57	2	131	58	2
Marion.....	111	71	...	111	71	...	111	71	...	111	71	...	111	71	...
Marshalltown—															
1st ward.....	188	217	2	193	207	4	193	207	7	197	202	7	205	195	7
2d ward.....	265	166	3	272	159	3	270	161	3	277	156	3	280	150	5
3d ward.....	245	304	3	253	294	6	251	294	2	253	290	7	251	293	7
4th ward.....	211	359	4	216	354	7	215	353	4	223	345	4	212	355	4
Minerva.....	73	121	...	74	121	...	74	121	...	74	121	...	74	121	...
State Center.....	218	133	5	219	132	5	218	132	5	219	133	5	218	133	5
Taylor.....	69	73	0	68	26	15	68	26	15	68	24	15	68	27	14
Timber Creek.....	93	125	4	95	124	5	93	124	5	95	124	5	96	123	5
Vienna.....	105	70	8	109	64	9	108	65	10	110	64	9	110	63	9
Washington.....	106	80	6	108	78	6	108	78	6	108	78	6	107	79	6
Total.....	3255	2750	67	3303	2689	95	3290	2694	97	3326	2663	95	3305	2678	95

Gibson, Turney, Cline, Draper, 7 each; Little, 9.

MILLS COUNTY.

Henderson.....	91	60	5	93	59	5	93	59	3	93	59	3	92	59	3
Benton.....	27	57	20	28	57	19	27	57	20	27	57	19	28	56	19
Ingraham.....	95	150	...	95	156	2	95	157	2	95	157	2	95	157	2
Mineola.....	13	109	1	13	109	...	13	109	1	13	109	1	12	109	1
West Oak.....	25	90	22	24	90	23	24	90	23	24	90	23	24	90	23

MILLS COUNTY—CONTINUED.

VOTING PRECINCTS.	GOVERNOR.			LT.-GOVERNOR.			JUDGE SUPREME COURT.			SUP'T PUBLIC INSTRUCTION.			RAILROAD COMMISSIONERS.		
	Wheeler.	Holes.	Westfall.	Van Houten.	Restow.	Scott.	Weaver.	Kinne.	Willis.	Sabin.	Knoepfler.	Bean.	Campbell.	Day.	Rogers.
St. Marys.....	3	46	4	3	46	4	3	46	4	3	46	4	3	46	4
Plattville.....	125	190	18	128	187	16	129	185	19	129	185	19	114	199	19
Glenwood.....	363	242	39	362	233	38	363	233	38	364	233	38	364	232	39
Center.....	142	84	28	142	84	28	142	84	28	142	84	28	142	85	27
Silver Creek.....	80	42	83	42	81	41	81	41	81	41
Malvern.....	150	87	7	151	86	7	151	86	7	151	86	7	151	86	7
Hastings.....	59	85	82	59	84	32	59	86	32	59	86	32	57	85	32
Emerson.....	122	68	5	125	64	5	125	64	4	125	64	4	124	65	4
Deer Creek.....	29	75	3	29	76	3	29	76	3	29	76	3	29	76	3
White Cloud.....	119	38	2	118	39	2	118	39	2	118	39	2	117	40	2
Rawles.....	121	86	10	120	87	9	120	87	9	120	87	9	120	87	9
Lyon.....	64	86	29	64	87	29	64	87	29	64	87	29	64	87	29
Total.....	1688	1801	223	1694	1595	220	1696	1595	224	1698	1595	223	1677	1612	223

Gibson, Little, Turney, Olne, Draper, 16 each.

MITCHELL COUNTY.

Osage—																
1st ward.....	112	30	113	29	113	29	113	29	113	29
2d ward.....	83	24	85	22	85	22	85	22	84	23
3d ward.....	78	56	1	81	53	1	82	52	1	82	52	1	79	55	1
4th ward.....	63	28	63	27	64	28	64	28	64	28
Osage.....	70	37	72	35	72	35	72	35	72	35
Lincoln.....	119	51	3	122	46	4	123	46	4	123	46	4	123	46	4
Douglas.....	38	94	37	94	37	94	37	94	37	94
Burr Oak.....	99	40	99	39	99	40	99	40	99	40
Liberty.....	75	17	75	17	75	17	75	17	75	17
Jenkins.....	139	54	139	54	139	54	139	54	139	54
Wayne.....	86	50	86	50	86	50	86	50	86	50
Stacyville.....	47	132	47	132	47	132	47	132	47	132
Union.....	48	85	50	64	50	64	50	64	50	64
Otranto.....	132	23	130	23	130	24	130	25	126	30
Newburg.....	64	65	64	65	64	65	64	64	67	62	1
St. Ansgar.....	140	134	3	139	133	3	139	135	3	140	135	3	139	136	3
Mitchell.....	130	82	139	79	133	79	133	79	133	79
Rock.....	59	80	59	80	59	80	59	80	59	80
Cedar.....	91	79	91	79	91	79	91	79	91	79
Total.....	1671	1141	7	1685	1127	8	1688	1129	8	1689	1127	3	1683	1133	9

MONONA COUNTY.

Ashton.....	60	38	34	63	36	33	63	36	33	63	36	33	63	36	33
Belvidere.....	30	50	40	30	44	48	30	44	48	30	44	48	30	44	48
Center.....	22	19	67	22	10	75	22	10	75	22	10	75	22	10	75
Ooper.....	35	40	48	33	41	49	33	41	49	32	41	50	32	41	50

MONONA COUNTY—CONTINUED.

VOTING PRECINCTS.	GOVERNOR.			LT.-GOVERNOR.			JUDGE SUPREME COURT.			SUP'T PUBLIC INSTRUCTION.			RAILROAD COMMISSIONERS.		
	Wheeler.	Boles.	Westfall.	Van Houten.	Bestow.	Scott.	Weaver.	Kinne.	Wills.	Sabin.	Knoepfer.	Bean.	Campbell.	Day.	Dogers.
Fairview.....	44	13	46	40	11	52	40	11	52	40	11	52	40	11	52
Franklin.....	40	45	62	40	40	68	41	38	78	41	38	68	41	38	78
Grant.....	70	18	49	89	14	54	69	14	54	69	14	54	68	14	53
Jordan.....	8	32	63	9	25	69	9	24	70	9	24	70	9	24	70
Kennebec.....	58	23	63	55	20	88	55	21	87	55	20	88	55	21	87
Lake.....	30	19	70	31	17	72	30	17	73	31	17	73	31	17	73
Lincoln.....	87	20	114	68	18	115	68	18	116	68	18	116	68	18	116
Maple.....	43	34	50	40	33	63	34	34	65	40	33	63	39	34	63
East Mapleton.	103	77	18	103	77	19	103	78	19	102	77	20	101	79	18
Onawa.....	159	128	32	161	123	33	164	119	33	166	118	33	166	118	33
Sherman.....	65	67	50	70	60	52	81	45	66	80	45	57	83	43	56
Sloux.....	7	16	40	7	15	41	7	14	42	7	14	42	7	14	42
Soldier.....	8	24	40	7	24	40	8	24	40	8	24	40	8	24	40
Spring Valley..	23	21	70	23	20	77	23	20	77	23	20	77	23	20	77
St. Clair.....	82	54	38	79	64	41	79	54	41	79	55	40	72	61	40
West Fork.....	48	26	28	53	23	27	55	22	26	55	22	26	55	22	26
Willow.....	38	38	14	44	33	11	44	33	17	44	33	11	44	31	23
Total.....	1030	801	1049	1047	738	1105	1058	715	1123	1064	714	1116	1061	718	1121

Gibson, Little, Turney, Cline, Draper, 3 each.

MONROE COUNTY.

Pleasant.....	89	126	11	96	113	30	92	113	23	92	113	23	99	116	23
Bluff Creek.....	148	53	1	148	51	4	148	51	4	148	51	4	148	51	4
Union.....	104	126	4	104	127	4	104	128	3	104	128	3	104	127	4
Oedar.....	82	98	1	81	98	1	82	98	1	82	98	1	81	98	1
Wayne.....	41	74	...	42	73	...	42	73	...	42	73	...	42	73	...
Gulford—															
Georget'n pre.	18	87	5	17	86	5	17	86	5	17	83	5	17	86	5
Hiteinan pre..	74	70	18	74	71	17	75	69	18	75	69	18	51	93	16
Troy.....	150	71	53	151	66	56	150	67	57	151	66	57	151	66	57
Albia—															
1st ward.....	112	85	3	112	55	3	112	54	4	112	54	4	107	67	4
2d ward.....	99	49	10	100	43	11	99	45	10	101	44	10	97	46	10
3d ward.....	64	24	1	63	23	1	63	23	1	65	23	1	64	24	1
4th ward.....	93	77	4	93	76	5	93	76	4	97	75	4	95	77	4
Mantua.....	161	73	74	164	72	73	162	73	75	162	72	76	173	72	75
Urbana.....	56	110	3	56	110	3	56	110	3	56	110	3	65	111	3
Monroe—															
Elton pre....	80	55	2	90	61	3	87	56	1	87	56	1	87	56	1
Foster pre....	47	40	17	43	39	16	43	37	19	49	38	17	43	42	17
Franklin.....	72	88	...	73	88	...	73	88	...	73	88	...	72	89	...
Jackson.....	75	154	1	76	155	1	75	153	1	75	155	1	74	157	1
Total.....	1650	1426	208	1677	1897	228	1673	1402	228	1578	1399	227	1642	1442	227

MONTGOMERY COUNTY.

VOTING PRECINCTS.	GOVERNOR.			LT.-GOVERNOR.			JUDGE SUPREME COURT.			SUP'T PUBLIC INSTRUCTION.			RAILROAD COMMISSIONERS.		
	Wheeler.	Boles.	Westfall.	Van Houten.	Bestow.	Scott.	Weaver.	Kinne.	Willis.	Sabin.	Knoepfler.	Bean.	Campbell.	Day.	Rogers.
Villisca.....	385	239	4	341	233	4	343	225	4	345	234	4	332	244	4
Washington.....	98	58	23	99	00	23	99	60	23	99	60	23	99	60	23
Douglas.....	97	78	84	99	71	42	93	73	40	90	71	42	98	72	41
Stanton (Scott).....	188	49	3	185	50	3	190	47	1	193	44	1	187	50	1
Frankfort.....	103	41	42	104	40	42	104	30	42	104	40	42	104	40	42
Pilot Grove.....	59	53	52	82	51	52	80	50	55	80	50	55	82	48	55
Grant.....	112	49	18	114	45	20	115	45	20	115	45	20	115	45	20
Red Oak.....	107	88	21	107	82	21	108	93	20	108	83	20	107	88	21
Red Oak city—															
1st ward.....	121	139	2	121	138	2	120	139	2	122	138	2	92	105	4
2d ward.....	127	88	4	129	85	4	129	85	4	132	84	3	125	89	4
3d ward.....	205	75	4	209	71	4	210	71	4	211	70	4	207	74	4
Sherman.....	61	79	12	60	79	13	60	79	13	60	79	13	62	77	13
Elliott.....	61	43	1	59	45	1	58	45	2	60	44	1	59	45	1
West.....	100	71	23	104	68	21	104	68	22	104	68	22	104	67	23
Garfield.....	100	52	0	99	53	0	99	53	0	100	53	0	97	55	0
Lincoln.....	106	62	1	107	51	1	107	51	1	107	51	1	107	51	1
Total.....	1999	1240	250	2013	1222	259	2018	1224	259	2033	1213	250	1972	1265	263

Gibson, Little, Turney, Oline, Draper, 2 each.

MUSCATINE COUNTY.

Bloomington.....	94	63	1	96	61	1	96	61	1	93	61	1	96	61	1
Oedar.....	38	47	3	38	47	3	38	47	3	38	47	3	38	47	3
Fruitland.....	83	87	1	85	86	1	86	86	1	86	80	1	87	85
Fulton.....	32	173	31	174	31	174	31	174	31	174
Goshen.....	145	72	3	147	70	3	147	70	3	147	70	3	144	73	3
Lake.....	55	95	55	95	55	95	54	96	55	95
Moscow.....	57	103	57	104	57	104	57	104	57	104
Montpelier.....	43	85	44	84	45	83	46	82	44	84
Pike.....	91	134	2	90	136	2	89	137	2	89	136	2	88	138	2
Orono.....	49	74	48	75	48	75	48	75	48	75
Seventy-six.....	73	81	1	75	78	1	76	78	1	76	78	1	76	78	1
Sweetland.....	133	137	3	133	137	3	133	137	3	133	136	3	133	137	3
Wapsinocoe.....	380	175	2	380	174	2	380	174	2	380	174	2	379	185	2
Wilton.....	228	286	230	282	231	261	231	250	233	258
Muscatine—															
1st ward.....	329	403	3	334	396	3	338	395	3	340	393	3	337	397	3
2d ward.....	214	319	210	322	209	324	213	323	211	324
3d ward.....	370	400	1	373	399	1	378	394	1	380	392	1	379	402	1
4th ward.....	197	328	197	328	198	328	198	328	198	328
Total.....	3521	3042	20	3536	3028	20	3550	3023	20	3558	3013	20	3536	3045	19

Gibson, 6; Little, Turney, Oline, Draper, 4 each.

O'BRIEN COUNTY.

VOTING PRE- CINCTS.	GOVERNOR.			LT.-GOV- ERNOR.			JUDGE SUPREME COURT.			SUP'T PUBLIC INSTRUC- TION.			RAILROAD COMMIS- SIONERS.		
	Wheeler.	Boles.	Westfall.	Van Houten.	Bestow.	Scott.	Weaver.	Kinne.	Willis.	Sabin.	Kneppfer.	Beal.	Campbell.	Day.	Rogers.
Hartley.....	144	96	11	145	96	11	144	97	11	145	98	11	143	99	11
Lincoln.....	35	20	1	35	20	1	37	18	1	35	20	1	38	19	1
Franklin.....	168	160	1	166	161	1	166	160	1	164	161	1	143	154	1
Floyd.....	278	232	1	279	231	1	279	230	1	279	230	1	279	231	1
Carroll.....	67	66	1	69	64	1	69	64	1	68	64	1	72	61	1
Summit.....	129	57	1	124	56	1	124	56	1	125	55	1	126	54	1
Center.....	70	50	1	73	48	1	73	48	1	73	48	1	73	48	1
Omega.....	46	54	1	47	53	1	48	53	1	48	54	1	48	53	1
Grant.....	55	66	1	53	65	2	55	65	2	55	65	2	55	65	2
Highland.....	67	66	1	68	65	1	68	65	1	68	65	1	74	56	1
Dale.....	58	55	1	59	55	1	58	56	1	59	55	1	58	56	1
Baker.....	49	81	1	53	77	1	53	77	1	53	77	1	53	77	1
Caledonia.....	2	103	1	2	103	1	2	103	1	2	103	1	2	103	1
Union.....	114	110	1	116	106	1	116	108	1	117	106	1	118	106	1
Liberty.....	73	71	1	75	71	1	74	72	1	74	72	1	74	72	1
Waterman.....	106	114	5	107	118	5	106	114	5	107	113	5	107	112	4
Total.....	1456	1371	20	1474	1356	19	1478	1366	18	1473	1353	18	1462	1368	17

OSCEOLA COUNTY.

Fairview.....	21	18	1	21	18	1	21	18	1	21	18	1	21	18	1
Horton.....	15	22	1	15	22	1	15	22	1	15	22	1	15	22	1
Wilson.....	28	4	1	28	4	1	28	4	1	28	4	1	28	4	1
Viola.....	18	39	1	18	34	1	18	34	1	18	34	1	26	34	1
Holman.....	223	169	1	227	185	1	226	186	1	228	184	1	226	186	1
Ocheyedan.....	93	41	1	94	41	1	94	41	1	95	40	1	94	41	1
Harrison.....	4	24	1	4	24	1	4	24	1	6	22	1	6	22	1
Baker.....	35	59	1	35	59	1	35	59	1	35	59	1	35	59	1
Goewey.....	51	45	1	51	45	1	51	45	1	51	46	1	51	45	1
Gilman.....	81	124	1	83	122	1	83	122	1	83	122	1	83	122	1
Total.....	599	560	1	578	554	1	575	555	1	580	550	1	579	552	1

PAGE COUNTY.

Valley.....	97	118	5	96	117	7	96	117	7	96	117	7	92	117	7
Douglas.....	82	44	7	85	36	12	84	38	10	86	38	12	85	36	12
Fremont.....	90	24	38	80	25	38	91	25	35	88	23	41	88	23	41
Platte.....	130	130	14	130	130	14	130	130	14	130	130	14	130	130	14
Grant.....	70	78	4	73	79	5	73	79	6	73	80	5	75	78	5
Shenandoah—															
1st ward.....	60	93	1	60	93	1	60	93	1	70	92	1	70	92	1
2d ward.....	104	90	3	111	95	3	111	91	4	114	93	3	113	98	4
3d ward.....	154	70	7	157	73	7	156	74	6	158	76	7	156	79	7
Tarkio.....	118	78	1	119	73	1	120	73	1	120	73	1	120	73	1
Nodaway.....	169	173	13	171	170	14	172	169	14	173	167	14	172	170	14
Clarinda—															
1st ward.....	111	60	1	112	53	1	114	53	1	115	52	1	108	59	1
2d ward.....	180	65	1	182	53	1	181	54	1	182	53	1	182	53	1

PAGE COUNTY—CONTINUED.

VOTING PRE- CINCTS.	GOVERNOR.			LT.-GOV- ERNOR.			JUDGE SUPREME COURT.			SUP'T PUBLIC INSTRUC- TION.			RAILROAD COMMIS- SIONERS.		
	Wheeler.	Bofes.	Westfall.	Van Houten.	Bestow.	Scott.	Weaver.	Kinne.	Willis.	Sabin.	Knoepfer.	Bean.	Campbell.	Day.	Rogers.
3d ward.....	125	77	3	127	75	2	128	74	2	128	74	2	129	73	2
Nebraska.....	86	64	4	88	65	4	87	66	4	87	66	4	87	66	4
East River.....	87	110	8	89	109	8	89	109	8	89	109	8	89	109	8
Harian.....	124	46	17	123	47	18	122	47	18	123	47	17	133	41	13
Lincoln.....	145	78	5	148	79	5	148	79	5	147	79	5	143	76	3
Morton.....	74	22	18	77	23	24	73	26	21	73	25	22	80	25	22
Washington.....	88	65	7	87	64	10	88	63	10	88	63	10	81	75	8
Colfax.....	147	70	4	148	66	6	148	65	7	149	66	6	149	64	6
Amity.....	212	31	6	206	30	6	201	30	6	205	30	7	204	30	6
Buchanan.....	125	83	11	123	82	14	123	83	14	123	83	15	122	84	15
Total.....	2564	1676	178	2600	1644	198	2603	1639	194	2622	1634	203	2618	1646	195

Gibson, 154; Little, Cline, 161; Turney, 168; Draper, 169.

PALO ALTO COUNTY.

West Bend.....	90	109	...	93	108	...	94	105	...	95	104	...	91	108	...
Ellington.....	22	14	31	22	12	33	22	12	33	22	12	33	22	13	32
Rush Lake.....	97	66	5	99	64	6	99	64	5	99	64	6	97	65	5
Booth.....	45	38	3	45	38	3	45	38	3	45	38	3	45	38	3
Fern Valley.....	44	55	...	46	54	...	49	51	...	49	51	...	49	51	...
Nevada.....	8	30	10	8	30	10	8	30	10	8	30	10	8	30	10
Great Oak.....	22	83	...	22	83	...	22	83	...	22	83	...	22	83	...
Silver Lake.....	99	73	6	115	57	6	114	59	5	119	55	4	122	52	4
Fairfield.....	57	57	6	59	55	6	57	57	6	57	57	6	57	57	6
Freedom.....	128	183	4	133	181	4	133	181	4	133	181	4	125	189	4
Emmetsburg.....	89	178	...	91	174	...	92	174	...	92	174	...	93	173	...
Highland.....	139	104	2	139	104	2	140	103	2	140	103	2	140	103	2
Independence.....	24	31	...	24	31	...	24	31	...	24	31	...	27	28	...
Vernon.....	21	34	7	24	33	5	22	33	7	24	33	5	24	33	5
Walnut.....	28	91	...	32	85	...	33	84	...	33	84	...	33	84	...
Lost Island.....	49	25	...	48	26	...	48	26	...	48	26	...	49	25	...
Total.....	962	1171	74	1000	1133	74	1002	1131	75	1010	1126	72	1004	1133	71

Gibson, Little, Turney, Cline, Draper, 2 each.

PLYMOUTH COUNTY.

Garfield.....	168	110	5	169	110	5	169	110	5	169	110	5	172	107	5
Elkhorn.....	67	29	8	67	29	8	67	29	8	67	29	8	67	29	8
Lincoln.....	18	37	60	16	35	63	16	35	63	16	35	63	18	35	63
Hungerford.....	35	72	5	35	79	7	35	70	7	35	70	7	35	70	7
Perry.....	15	37	1	16	37	...	16	37	...	16	37	...	16	37	...
Hancock.....	20	24	4	21	17	7	25	10	7	22	16	7	22	16	7
Henry.....	35	78	5	34	79	5	34	79	5	34	79	5	34	79	5
Union.....	65	53	21	64	53	22	64	53	22	64	53	22	64	53	22
Stanton.....	38	86	25	37	84	28	37	84	28	37	84	28	37	84	28
Plymouth.....	60	73	1	59	71	1	62	71	1	61	72	1	62	71	1
Liberty.....	30	51	...	30	51	...	30	51	...	30	51	...	30	51	...
Stoux.....	12	25	19	14	20	22	14	20	22	14	20	22	14	20	22

PLYMOUTH COUNTY—CONTINUED.

VOTING PRECINCTS.	GOVERNOR.			LT. GOVERNOR.			JUDGE SUPREME COURT.			SUP'T PUBLIC INSTRUCTION.			RAILROAD COMMISSIONERS.		
	Wheeler.	Boles.	Westfall.	Van Houten.	Bestow.	Scott.	Weaver.	Kinne.	Wills.	Sabin.	Knoepfler.	Bean.	Campbell.	Day.	Rogers.
Remsen.....	37	234	36	235	37	230	37	234	36	232
Marion.....	23	110	24	110	23	109	23	109	23	109
America.....	41	99	2	39	100	5	39	100	5	39	100	5	40	100	4
Washington.....	54	63	55	62	55	62	52	62	54	63
Johnson.....	52	90	52	89	54	88	53	88	56	88
Westfield.....	48	30	5	49	29	5	48	29	5	48	29	5	58	19	5
Meadow.....	8	99	8	99	8	99	8	99	8	99
Fredonia.....	33	86	33	85	33	85	33	85	33	85
Elgin.....	74	70	73	69	74	69	74	69	74	68	1
Grant.....	20	87	20	87	20	87	20	87	20	87
Preston.....	20	65	12	19	65	13	19	65	13	19	65	13	19	65	13
Portland.....	120	99	120	95	124	95	124	95	109	110
Le Mars—															
1st ward.....	101	145	2	100	145	3	102	146	2	102	145	2	99	147	2
2d ward.....	116	107	117	108	117	108	118	105	118	105
3d ward.....	139	153	1	143	149	1	143	150	2	143	149	1	142	150	1
Total.....	1449	2208	189	1449	2181	205	1464	2175	205	1460	2177	206	1460	2179	206

Gibson, Little, Turney, Oline, Draper, 3 each.

POCAHONTAS COUNTY.

Bellville.....	32	51	32	51	32	51	32	51	32	51
Oedar.....	162	101	1	167	96	1	168	97	1	169	95	1	165	100	1
Center.....	62	69	63	68	63	68	63	68	63	68
Clinton.....	184	103	187	102	187	102	188	101	184	105
Colfax.....	55	47	55	47	53	49	55	47	55	47
Dee Moines.....	77	45	84	38	84	38	84	36	84	36
Dover.....	32	61	33	60	31	62	32	61	32	61
Grant.....	63	31	64	30	64	29	65	28	64	29
Lake.....	31	67	30	67	30	66	40	66	42	64
Lincoln.....	35	59	37	57	37	57	37	57	37	57
Lizzard.....	6	125	7	124	7	124	8	123	7	124
Marshall.....	57	35	3	57	35	3	57	35	3	57	35	3	57	35	3
Powhatan.....	116	45	120	41	118	43	120	41	120	41
Sherman.....	54	43	54	43	54	44	54	44	54	44
Swan Lake.....	129	97	10	127	98	15	128	97	15	128	97	15	129	96	15
Washington.....	113	40	2	114	46	1	114	46	1	114	46	1	114	46	1
Total.....	1213	1025	22	1230	1001	20	1236	1005	20	1246	996	20	1268	1004	20

POLK COUNTY.

Allen.....	83	32	14	88	29	14	88	29	14	88	29	14	94	28	9
Beaver.....	173	117	3	175	115	3	175	115	3	178	114	3	173	117	3
Bloomfield.....	91	84	6	90	85	7	90	85	6	90	84	7	94	83	4
Camp.....	136	218	19	139	214	20	139	214	20	137	214	20	132	212	19
Olay.....	149	102	2	144	102	2	144	102	2	145	101	9	148	98	1
Orocker.....	115	95	8	118	92	9	118	94	9	118	92	2	118	92	9
Delaware.....	71	42	1	71	42	1	71	41	1	72	41	1	72	41	1

POLK COUNTY—CONTINUED.

VOTING PRECINCTS.	GOVERNOR.			LT.-GOVERNOR.			JUDGE SUPREME COURT.			SUF'T PUBLIC INSTRUCTION.			RAILROAD COMMISSIONERS.		
	Wheeler.	Boles.	Westfall.	Van Houten.	Bestow.	Scott.	Weaver.	Kinne.	Willis.	Sabin.	Knoepfer.	Beau.	Campbell.	Dey.	Rogers.
Douglas.....	118	57	1	117	59	1	118	58	1	118	58	1	118	58	1
Elkhart.....	183	68	4	185	64	4	184	64	4	184	64	4	184	65	3
Franklin—															
1st precinct..	52	36	...	53	36	...	55	35	...	54	36	...	55	35	...
2d precinct..	51	48	2	50	49	2	50	49	2	50	49	2	50	49	2
Four Mile.....	54	107	10	55	104	12	55	103	10	55	106	10	55	106	10
Jefferson.....	95	30	10	96	36	12	96	36	12	96	36	12	96	36	12
Lincoln.....	134	57	...	135	58	...	135	56	...	134	56	...	134	55	...
Madison.....	187	151	11	192	147	11	192	147	11	194	145	11	194	142	13
Saylor.....	75	38	5	75	38	5	76	38	5	76	38	5	76	38	5
Walnut.....	116	91	9	116	90	10	115	91	10	115	91	10	121	73	7
Washington.....	89	73	...	89	74	...	89	73	...	90	73	...	90	73	...
Webster—															
1st precinct..	65	48	2	65	48	2	65	48	2	65	48	2	65	48	2
2d precinct..	51	54	1	51	54	1	51	54	1	50	54	1	50	55	1
Des Moines—															
1st ward—															
1st precinct.	37	48	2	36	50	1	36	50	1	38	50	1	37	49	1
2d precinct.	205	117	7	211	113	6	211	113	5	216	108	5	210	113	5
3d precinct.	489	210	24	496	200	27	499	199	27	501	193	27	515	186	25
2d ward—															
1st precinct.	511	514	12	515	509	13	513	510	13	529	498	12	535	487	12
2d precinct.	271	156	10	275	152	10	277	157	10	277	150	11	290	140	7
3d ward—															
1st precinct.	446	542	12	454	533	13	456	533	12	471	518	13	462	525	11
2d precinct.	582	355	6	595	343	5	595	341	5	600	336	5	608	330	4
3d precinct.	136	90	1	137	59	1	137	59	1	137	59	1	139	58	1
4th ward—															
1st precinct.	95	224	3	86	220	6	87	222	3	87	222	3	89	220	2
2d precinct.	341	564	...	349	493	...	349	491	...	364	479	...	368	473	...
3d precinct.	168	221	3	164	221	3	165	220	3	166	219	3	170	217	3
Lee—															
5th ward—															
1st precinct.	177	472	5	182	468	6	182	467	5	183	466	5	185	466	4
2d precinct.	421	336	7	470	432	5	461	429	5	463	423	4	461	418	4
3d precinct.	81	59	2	84	56	2	84	56	2	84	56	...	80	60	2
6th ward—															
1st precinct.	35	124	...	37	122	...	37	123	...	41	119	...	43	116	...
2d precinct.	359	456	1	368	450	1	367	459	1	370	447	1	362	453	1
3d precinct.	505	324	13	510	320	14	513	318	13	519	313	13	519	311	14
7th ward—															
1st precinct.	13	16	...	14	13	1	14	12	1	14	12	1	14	13	1
2d precinct.	59	85	...	62	81	2	62	82	1	61	83	1	66	78	1
3d precinct.	163	144	7	164	144	8	165	145	7	165	145	7	169	141	7
4th precinct.	68	42	2	68	42	2	68	42	2	68	42	2	70	40	2
Total.....	7181	6651	234	7214	6605	241	7252	6601	229	7302	6522	229	7403	6450	209

Gibson, 14; Little, Turney. Oline, 13 each; Draper, 11.

POTTAWATTAMIE COUNTY.

VOTING PRE- CINCTS.	GOVERNOR.			LT.-GOV- ERNOR.			JUDGS SUPREME COURT.			SUP'T PUBLIC INSTRU- TION.			RAILROAD COMMIS- SIONERS.		
	Wheeler.	Boles.	Westfall.	Van Houten.	Restow.	Scott.	Weaver.	Klinne.	Willis.	Sabin.	Knoepfler.	Bean.	Campbell.	Dey.	Rogers.
Council Bluffs—															
1st ward.....	251	470	4	261	450	4	232	459	4	266	455	4	253	466	4
2d ward.....	267	545	3	375	534	4	377	542	4	374	531	4	352	557	4
3d ward.....	302	357	4	312	348	4	318	343	4	321	228	4	274	336	4
4th ward—															
1st precinct	182	199	1	190	192	1	192	195	1	188	186	1	174	208	1
2d precinct.	71	128		70	129		71	128		71	128		57	142	
5th ward.....	304	347	2	311	340	2	312	339	2	312	339	2	273	336	2
6th ward—															
1st precinct.	115	159		115	150		119	154		120	154		97	177	
2d precinct.	8	22		10	20		14	15		11	19		12	15	
Kane.....	13	5		14	4		15	4		13	4		15	4	
Belknap.....	187	90	3	186	94	5	185	96	5	186	95	5	188	94	5
Boomer.....	56	113	5	56	112	5	56	112	5	56	112	5	56	112	5
Carson.....	119	102	5	121	100	5	121	100	5	124	97	5	115	106	5
Center.....	107	38	6	107	38	6	107	38	6	107	38	6	107	38	6
Orescent.....	37	95		40	91		40	91		40	91		40	91	
Grove.....	115	75	4	116	74	4	116	74	4	116	74	4	116	74	4
Garner.....	80	153	3	80	153	3	79	154	3	80	153	3	77	156	3
Hardin.....	50	87	15	60	87	15	59	86	17	61	85	15	64	84	13
Hazel Dell.....	88	103	1	92	99	1	93	98	1	93	98	1	90	101	1
James.....	84	79	1	87	76	1	87	76	1	87	76	1	87	76	1
Key Creek.....	46	113	5	45	114	5	45	114	5	45	114	5	45	114	5
Knox.....	172	349	14	171	349	15	172	348	15	171	349	15	149	371	15
Layton.....	134	221		133	221		134	221		133	221		132	223	
Lewis.....	89	125	2	90	126	2	90	126	2	91	125	2	91	125	2
Lincoln.....	45	101		45	101		45	101		45	101		45	101	
Macedonia.....	84	95	2	85	94	2	86	93	2	87	92	2	86	93	2
Minden.....	28	197	14	27	198	14	25	198	16	25	191	16	33	192	14
Neola.....	96	197	43	90	191	49	97	187	51	99	186	51	95	191	50
Norwalk.....	82	109	6	83	108	6	83	108	6	83	108	6	78	117	4
Pleasant.....	29	136		30	110		30	119		30	119		30	119	
Rockford.....	54	102		53	104		54	103		55	103		54	104	
Silver Creek.....	74	74	1	73	73	1	73	73	1	73	73	1	75	73	
Valley.....	125	103	4	123	101	3	125	104	3	125	104	3	125	104	3
Washington.....	74	103	14	76	101	14	77	100	14	77	100	14	77	100	14
Waveland.....	55	78		56	77		56	77		56	77		55	78	
Wright.....	96	60	4	96	59	5	96	59	4	96	59	5	96	59	5
York.....	21	84	10	21	83	11	21	81	12	21	82	12	21	82	12
Total.....	3848	5404	176	3911	5320	187	3934	5316	194	3942	5278	194	3729	5523	185

Gibson, 6; Little, 5; Turney, Cline, Draper, 4 each.

POWESHIEK COUNTY.

Jefferson.....	96	110	3	95	110	3	96	110	3	93	110	3	86	110	3
Madison.....	84	82	2	83	83	2	83	83	2	83	83	2	83	83	2
Sheridan.....	61	107	2	61	107	2	61	107	2	61	107	2	61	107	2
Chester.....	112	53	6	112	34	6	111	35	6	112	34	6	113	33	6

POWESHIEK COUNTY—CONTINUED.

VOTING PRECINCTS.	GOVERNOR.			LT.-GOVERNOR.			JUDGE SUPREME COURT.			SUP'T PUBLIC INSTRUCTION.			RAILROAD COMMISSIONERS.		
	Wheeler.	Boles.	Wastfall.	Van Houten.	Bestow.	Scott.	Weaver.	Kinnac.	Willis.	Sabin.	Knopfer.	Bean.	Campbell.	Dey.	Rogers.
Grinnell.....	101	68	18	101	67	17	100	69	17	101	68	17	102	67	16
Grinnell city—															
1st ward.....	115	28	9	115	29	9	115	29	9	118	28	9	115	30	8
2d ward.....	124	65	11	121	67	13	122	66	13	123	66	12	122	67	12
3d ward.....	107	64	4	107	54	4	107	54	4	108	53	4	107	54	4
4th ward.....	130	99	8	129	68	10	129	69	10	132	67	9	129	69	10
Malcom.....	103	133	7	109	150	5	109	151	5	109	151	5	110	151	4
Bear Creek.....	278	198	4	279	195	4	278	193	7	279	192	7	264	211	4
Warren.....	86	123	5	86	123	5	87	123	5	82	122	5	82	122	5
Lincoln.....	89	90	...	93	88	1	91	87	...	82	86	...	93	85	...
Scott.....	85	48	...	89	48	...	89	48	...	89	48	...	89	47	...
Pleasant.....	73	68	13	74	67	14	74	67	14	74	67	14	79	64	12
Washington.....	80	67	12	80	68	18	79	70	10	80	66	13	86	65	8
Sugar Creek.....	82	146	22	82	145	23	81	146	23	81	148	22	80	148	23
Union.....	50	50	2	50	49	13	50	49	13	50	49	13	51	49	12
Jackson.....	284	203	...	290	199	...	293	196	...	294	194	...	293	196	...
Deep River.....	180	100	...	178	108	...	177	105	...	177	105	...	176	105	...
Total.....	2318	1860	140	2345	1850	146	2332	1857	145	2339	1844	145	2331	1863	163

Gibson, 17; Little 16; Turney, Draper, 18 each; Cline, 10.

RINGGOLD COUNTY.

Union.....	83	85	3	86	83	3	86	82	3	86	83	3	86	83	3
Tingley.....	154	58	17	152	58	18	153	58	18	153	58	18	153	58	18
Jefferson.....	108	74	27	109	71	29	108	72	29	110	69	30	110	71	28
Lincoln.....	71	77	10	68	78	10	74	73	10	73	73	10	74	73	10
Grant.....	112	70	2	112	69	2	111	69	2	112	69	2	113	68	2
Washington.....	114	88	10	116	85	10	116	85	10	117	86	8	123	70	8
Liberty.....	78	59	6	77	54	11	78	53	11	79	53	11	87	48	8
Monroe.....	94	16	22	94	19	22	95	18	22	95	18	22	95	18	22
Athens.....	157	78	28	158	75	28	158	74	27	157	74	26	156	74	26
Poe.....	73	46	...	76	43	...	77	43	...	76	43	...	77	42	...
Mt. Ayr.....	201	138	2	206	130	2	212	137	2	218	120	2	231	99	2
Rler.....	105	63	...	104	63	1	106	60	1	105	61	1	112	47	1
Benton.....	98	110	...	97	111	...	98	110	...	98	110	...	96	112	...
Clinton.....	108	68	1	106	66	2	108	66	2	108	66	2	108	67	2
Middle Fork.....	73	67	1	72	58	1	73	58	1	72	58	1	73	58	1
Lot's Creek.....	84	41	...	82	41	...	81	42	...	84	41	...	84	40	...
Riley.....	49	38	6	51	28	6	52	28	7	51	28	6	51	27	8
Total.....	1760	1164	132	1769	1132	143	1786	1128	145	1791	1109	142	1827	1065	139

Gibson, 57; Little, Cline, 67 each; Turney, 68; Draper, 66.

SAO COUNTY.

VOTING PRECINCTS.	GOVERNOR.			LT.-GOVERNOR.			JUDGE SUPREME COURT.			SUP'T PUBLIC INSTRUCTION.			RAILROAD COMMISSIONERS.		
	Wheeler.	Botes.	Westfall.	Van Houten.	Restow.	Scott.	Weaver.	Kinne.	Willis.	Sabin.	Knappeler.	Bean.	Carupbell.	Dey.	Rogers.
Boyer Valley	147	113		149	112		151	110		151	110		153	108	
Cedar	70	67		70	67		70	67		70	67		70	67	
Clinton	77	60		80	56		80	58		80	58		81	58	
Cook	80	54		81	53		81	53		81	53		81	53	
Coon Valley	85	91		84	92		84	92		84	92		84	92	
Delaware	75	54	1	79	51		77	52		80	48	1	80	50	
Douglas	67	41		69	39		69	39		69	39		69	39	
Eden	69	49		69	49		69	49		69	49		69	49	
Eureka	163	95	3	164	95	2	164	95	2	164	95	2	164	95	2
Jackson	265	168		268	161		263	160		266	158		267	157	
Levey	90	114	1	95	117		96	116		96	116		96	116	
Richland	257	149		249	158		249	158		251	156		248	150	
Sao	86	122	2	85	120		84	127		86	125		85	125	
Viola	57	101		57	101		57	101		58	100		58	100	
Wall Lake	172	83		172	84		172	84		172	84		172	84	
Wheeler	78	45	11	80	43	11	80	43	11	80	43	11	80	43	11
Total	1864	1406	18	1876	1406	13	1876	1404	13	1887	1393	14	1887	1396	13

SCOTT COUNTY.

Davenport city	48	301		44	303		44	303		45	302		44	303	
1st ward	50	624	4	51	623	4	52	621	4	51	623	4	49	625	4
2d ward	86	808	4	89	804	4	93	855	4	89	804		90	863	
3d ward	193	703	5	195	701	5	201	692	5	205	687		190	704	5
4th ward	412	511	2	416	506	2	422	496	2	434	485		386	535	2
5th ward	316	345	5	318	343	5	325	335	5	328	332	5	306	353	5
6th ward															
Davenport twp.															
1st precinct	62	174		62	175		63	174		63	174		63	174	
2d precinct	14	129	5	18	129	5	17	130	5	17	130	5	16	131	5
Rockingham	9	41		9	41		9	41		9	41		9	41	
Buffalo	87	150	1	87	157	1	87	157	1	87	157	1	87	157	1
Blue Grass	26	245		26	245		24	247		26	245		24	247	
Cleona	2	152		2	152		2	152		2	152		2	152	
Hickory Grove	6	228		6	228		6	228		6	228		6	228	
Liberty	55	175		55	175		55	175		55	175		55	175	
Allen's Grove	42	126		43	125		43	125		43	125		37	131	
Sheridan	53	204		53	204		54	202		53	204		53	204	
Winfield	62	130		62	137		62	137		62	137		47	142	
Butler	20	121		20	121		20	121		20	121		5	145	
Lincoln	37	120	1	37	120	1	37	120	1	37	120	1	37	120	1
Princeton	125	92		124	93		123	94		123	94		123	94	
Le Claire	156	143		157	142		157	142		157	142		157	142	
Pleasant Valley	66	92		68	91		67	91		68	91		69	91	
Total	1928	5650	27	1941	5675	27	1932	5638	27	1979	5620	27	1854	5737	27

Gibson, Little, Oline, Draper, 8 each; Turney, 4.

SHELBY COUNTY.

VOTING PRE-CINCTS.	GOVERNOR.			LT. GOV-ERNOR.			JUDGE SUPREME COURT.			SUP'T PUBLIC INSTRU-CTION.			RAILROAD COMMISS-IONERS.		
	Wheeler.	Boles.	Westfall.	Van Houten.	Bestow.	Scott.	Weaver.	Kinne.	Willis.	Sabin.	Knoepfer.	Bean.	Campbell.	Day.	Rogers.
Jefferson	132	76	6	132	76	6	133	75	6	133	73	6	131	77	6
Gresley	91	65	2	91	65	7	90	65	7	91	65	7	91	62	9
Union	108	158	1	108	158	1	108	158	1	108	158	1	108	158	1
Grove	68	77	11	70	75	11	70	75	11	70	75	11	70	75	11
Washington	68	116	19	68	116	19	68	116	19	68	116	19	68	119	19
Westphalia	28	258	...	28	258	...	28	258	...	28	258	...	28	263	...
Douglas	110	69	28	113	67	28	112	67	29	112	67	29	116	70	22
Polk	53	76	14	52	77	14	52	77	14	52	77	14	54	77	12
Jackson	42	109	...	42	108	...	40	110	...	41	108	...	43	108	...
Harlan	321	257	22	320	259	21	320	259	21	324	255	21	319	260	21
Lincoln	74	73	2	72	75	2	72	75	2	72	75	2	72	75	2
Cass	95	129	3	95	129	3	95	129	3	95	129	3	91	132	3
Shelby	179	127	3	181	125	3	181	125	3	181	125	3	179	127	3
Fairview	69	95	3	69	95	3	69	95	3	65	95	3	69	95	3
Monroe	96	103	...	98	104	...	92	105	...	92	105	...	92	105	...
Clay	67	109	...	67	109	...	66	110	...	68	108	...	68	108	...
Total	1508	1806	119	1601	1895	118	1596	1899	119	1804	1891	119	1591	1911	112

SIOUX COUNTY.

Buncombe	113	71	...	120	63	...	120	64	...	121	63	...	120	63	...
Capel	53	31	...	54	20	...	54	30	...	54	30	...	54	30	...
Center	60	33	1	60	34	...	60	34	...	60	34	...	60	34	...
Eagle	38	56	1	40	55	1	40	55	1	40	55	1	40	55	1
East Orange	9	168	...	9	169	...	9	169	...	9	169	...	9	169	...
Floyd	81	100	...	81	100	...	81	100	...	81	100	...	81	100	...
Garfield	26	26	18	26	26	18	26	26	18	26	26	18	26	26	18
Holland	221	123	...	222	123	...	220	125	...	223	122	...	222	123	...
Lincoln	161	96	...	162	95	...	164	93	...	173	93	...	160	97	...
Logan	125	112	4	130	107	4	131	108	4	131	106	4	131	106	4
Lynn	38	54	...	37	53	...	37	53	...	37	53	...	37	53	...
Nassau	102	216	...	104	214	...	103	214	1	106	212	...	104	214	...
Plato	40	69	...	40	69	...	40	69	...	40	69	...	40	69	...
Reading	151	105	1	152	105	...	152	105	...	152	104	...	153	104	...
Rock	133	172	...	136	170	...	136	170	...	135	171	...	136	170	...
Settlers	58	92	4	59	91	4	58	92	4	58	92	4	58	92	4
Sheridan	79	86	...	81	84	...	81	84	...	81	84	...	79	86	...
Sherman	98	69	...	100	68	...	100	68	...	100	68	...	99	69	...
Washington	55	56	2	56	55	2	56	55	2	56	55	...	57	49	2
Welcome	62	38	...	62	37	...	63	37	...	63	37	...	63	37	...
West Branch	114	46	...	114	46	...	114	46	...	114	46	...	114	46	...
Grant	64	50	2	64	51	...	64	51	1	64	51	1	64	51	1
Total	1879	1875	33	1911	1851	29	1909	1852	31	1914	1846	28	1907	1840	30

Gibson, Little, Turney, Oline, Draper, 7 each.

STORY COUNTY.

VOTING PRECINCTS.	GOVERNOR.			LT.-GOVERNOR.			JUDGE SUPREME COURT.			SUP'T PUBLIC INSTRUCTION.			RAILROAD COMMISSIONERS.		
	Wheeler.	Holes.	Westfall.	Van Houten.	Bestow.	Scott.	Weaver.	Kinne.	Willis.	Sabin.	Knappeler.	Bean.	Campbell.	DeV.	Rogers.
Coillus.....	147	78	10	156	78	10	145	78	10	146	78	10	146	79	10
Grant.....	81	56		80	49		88	50		89	49		89	49	
Franklin.....	188	57	17	138	57	16	138	57	15	139	57	15	138	57	
Howard.....	181	47	1	186	42	1	186	42	1	186	42	1	185	43	
Indian Creek.....	103	112	9	104	112	8	104	110	9	107	109	8	107	109	
LaFayette.....	152	128		153	128		155	128		155	128		155	128	
Lincoln.....	137	75	3	138	74	3	139	75	1	139	74	2	140	73	
Milford.....	99	53	1	100	51	2	100	51		100	51		100	51	
Nevada.....	330	203	1	346	193	1	347	192		349	191		348	192	
New Albany.....	119	108	1	119	108	1	119	108	1	119	108	1	121	106	
Palestine.....	256	22		259	19		260	17		261	17		251	27	
Richland.....	101	44		102	43		102	43		102	43		102	43	
Sherman.....	65	59	7	64	60	7	60	62	6	64	61	6	64	61	
Union.....	247	44		226	45		211	60		211	60		222	40	
Warren.....	91	40		91	38		93	38		93	38		93	38	
Washington.....	369	212	5	381	203	5	378	206	5	383	201	5	370	213	
Total.....	2692	1338	55	2744	1360	54	2716	1315	48	2733	1305	50	2721	1316	5

Gibson, 4; Little, Cline, Draper, 5 each; Turney, 8.

TAMA COUNTY.

Geneseo.....	100	48		103	45		104	43		104	44		104	44	
Clark.....	178	150		180	147		180	149		182	147		182	147	
Onelda.....	39	119		39	119		39	119		39	119		39	119	
York.....	53	202		55	200		51	203		56	199		55	200	
Salt Creek.....	63	161	5	63	163	4	63	163	4	64	162	4	64	162	
Buckingham.....	49	75	1	50	74	1	46	79	1	50	75	1	52	74	
Perry.....	248	148		247	150		244	152		248	149		247	150	
Carroll.....	38	120		38	120		38	120		38	120		38	120	
Otter Creek.....	56	143		56	143		55	143		56	143		56	143	
Richland.....	70	85	1	70	85	1	77	86	1	79	85	1	79	85	
Grant.....	59	60		58	62		57	63		58	62		58	62	
Crystal.....	69	80		69	89		67	90		69	89		69	89	
Howard.....	98	93	3	97	94	3	97	94	3	97	94	3	97	94	
Toledo.....	392	197		393	197		364	225		391	200		390	201	
Tama.....	214	250	1	215	257	1	200	272		217	258	1	209	266	
Columbia.....	71	98		71	98		71	98		70	98		70	99	
Lincoln.....	33	138		33	138		33	138		33	138		33	138	
Spring Creek.....	158	187	19	158	186	20	157	188	19	158	182	24	158	182	
Carlton.....	144	114	5	142	116	5	135	123	4	141	117	5	141	117	
Indian Village.....	115	120		115	120		114	121		115	120		112	123	
Highland.....	81	68	2	82	67	2	84	65	2	84	65	2	84	65	
Total.....	2867	2674	37	2873	2670	37	2807	2734	33	2879	2666	41	2867	2680	5

Gibson, Little, 10 each; Turney, Draper, 9 each.

TAYLOR COUNTY.

VOTING PRE- CINCTS.	GOVERNOR.			LT.-GOV- ERNOR.			JUDGE SUPREME COURT.			SUP'T PUBLIC INSTRU- TION.			RAILROAD COMMI- SSIONERS.		
	Wheeler.	Boles.	Westfall.	Van Houten.	Bestow.	Scott.	Weaver.	Kinne.	Willis.	Sabin.	Knepfler.	Bean.	Campbell.	Day.	Rogers.
Bedford.....	292	180	71	201	185	10	308	172	9	311	168	9	311	170	9
Benton.....	50	56	6	59	54	7	61	54	7	61	54	7	61	54	7
Clayton.....	71	84	2	72	85	2	74	83	2	74	83	2	74	83	2
Dallas.....	48	25	13	46	22	16	48	20	17	49	20	17	49	20	17
New Market.....	140	80	24	139	79	23	144	76	25	144	78	25	144	75	25
Gay.....	73	69	5	75	67	5	74	68	5	74	68	5	74	68	5
Grant.....	57	89	4	56	89	4	57	88	5	58	87	5	58	88	4
Clearfield.....	111	49	4	112	49	3	110	49	4	111	49	4	111	49	4
Grove.....	62	166	2	58	168	2	68	100	2	70	98	2	68	100	2
Holt.....	80	103	2	79	105	3	81	104	2	81	104	2	81	104	2
Jackson.....	56	47	10	55	44	13	55	41	17	55	41	17	55	41	17
Jefferson.....	157	78	11	155	78	12	157	75	14	157	75	14	155	77	14
Marshall.....	158	95	3	153	98	4	157	96	3	157	96	3	157	94	4
Mason.....	84	98	12	83	99	12	85	97	12	85	97	12	86	96	12
Nodaway.....	136	64	8	135	64	8	135	64	8	135	64	8	135	64	8
Platt.....	201	158	9	208	150	8	203	16	12	208	152	12	207	151	11
Polk.....	78	75	10	77	73	13	78	69	15	78	69	16	78	70	15
Ross.....	64	77	36	59	74	20	64	73	23	64	63	23	64	72	23
Washington.....	173	104	25	165	103	30	172	103	28	172	103	28	172	103	28
Total.....	2100	1598	178	2077	1572	104	2131	1536	211	2140	1527	211	2140	1520	209

UNION COUNTY.

Pleasant.....	71	65	9	75	61	9	76	59	10	76	59	10	76	59	10
Jones.....	87	71	43	87	68	45	88	69	46	88	69	46	84	71	46
New Hope.....	105	102	20	109	88	28	109	87	30	109	87	30	110	58	28
Sand Creek.....	52	46	50	55	41	52	56	38	54	56	38	54	80	37	51
Union.....	59	56	54	61	50	58	61	50	58	60	48	68	80	50	58
Atton.....	158	75	14	156	72	15	156	73	15	153	73	15	154	76	15
Dodge.....	46	50	61	46	50	61	45	50	62	45	50	62	47	50	50
Grant.....	89	54	29	90	49	33	88	51	33	88	51	33	86	54	32
Highland.....	67	49	22	66	50	22	66	50	22	66	50	22	66	50	22
Lincoln.....	80	44	32	83	41	32	84	39	33	84	39	33	84	39	33
Platte.....	95	75	25	92	74	29	95	74	27	95	73	27	96	70	28
Beck S. H.....	30	24	8	23	22	8	24	22	8	24	22	8	24	22	8
Cromwell.....	68	35	6	69	32	8	69	32	8	69	32	8	69	32	8
Spaulding.....	61	54	45	61	54	45	61	52	48	61	52	48	67	50	44
Creston—															
1st ward.....	187	180	7	187	188	8	169	185	9	170	183	9	137	215	9
2d ward.....	153	149	11	154	144	14	163	139	12	167	135	12	155	147	12
3d ward.....	92	168	5	95	164	6	98	161	6	98	160	7	83	172	6
4th ward.....	62	153	7	65	144	9	68	144	9	70	143	9	74	150	9
5th ward.....	160	174	14	167	167	13	174	160	15	176	158	16	156	179	14
Total.....	1720	1683	452	1741	1569	486	1768	1534	495	1775	1523	498	1691	1620	488

Gibson, 11; Little, Turney, Draper, 12 each; Cline, 13.

VAN BUREN COUNTY.

VOTING PRECINCTS.	GOVERNOR.			LT.-GOVERNOR.			JUDGE SUPREME COURT.			SUP'T PUBLIC INSTRUCTION.			RAILROAD COMMISSIONERS.		
	Wheeler.	Boles.	Westfall.	Van Houten.	Bestow.	Scott.	Weaver.	Klune.	Wills.	Sabin.	Knoepfer.	Beall.	Campbell.	Day.	Rogers.
Marlington.....	171	250	...	172	258	...	171	250	...	172	258	...	162	247	...
Bonaparte.....	141	187	...	144	185	...	144	185	...	144	185	...	121	208	...
Hamburg.....	85	128	...	85	127	...	89	127	...	89	127	...	82	128	...
Oedar.....	147	63	...	151	59	...	150	60	...	151	59	...	151	59	...
Tremont.....	106	52	...	105	51	...	105	51	...	105	51	...	105	51	...
Winchester.....	91	69	1	91	69	1	91	69	1	91	69	1	91	59	1
Washington.....	90	73	...	100	72	...	100	72	...	100	72	...	100	72	...
Henry.....	78	85	...	82	83	...	82	83	...	82	83	...	82	83	...
Vernon.....	132	67	...	134	65	...	134	65	...	134	65	...	130	69	...
Des Moines.....	127	100	...	123	99	...	128	99	...	128	99	...	128	99	...
Keosauqua.....	243	122	...	250	114	...	248	117	...	251	114	...	248	116	...
Pittsburg.....	76	84	2	76	84	2	76	84	2	76	84	2	76	84	2
Lic Creek.....	92	112	...	92	119	...	92	112	...	92	112	...	92	112	...
Selma.....	122	73	1	121	74	1	120	75	1	122	73	1	112	83	1
Portland.....	48	76	...	48	76	...	48	76	...	48	76	...	48	76	...
Chequest.....	81	94	...	81	94	...	81	94	...	81	94	...	80	95	...
Cantril.....	107	87	2	108	86	2	108	86	2	108	86	2	107	87	2
Milton.....	126	184	1	128	183	...	127	183	...	128	184	...	127	183	1
Total.....	2072	1845	19	2097	1841	17	2094	1846	17	2102	1841	17	2045	1893	18

* Total..... Gibson, Little, 11 each; Turney, Cline, Draper, 12 each.

WAPELO COUNTY.

Adams.....	86	170	...	84	173	14	84	173	14	84	173	14	84	171	14
Agency.....	134	79	...	156	77	32	136	78	32	135	78	32	134	80	32
Cass.....	69	58	...	69	58	...	69	58	...	69	58	...	69	65	...
Center—															
1st precinct.....	208	375	9	206	377	9	207	377	9	206	375	9	148	431	8
2d precinct.....	340	359	5	333	356	6	334	355	6	336	353	6	294	334	5
3d precinct.....	251	369	...	262	358	8	260	359	...	261	352	...	237	380	9
4th precinct.....	312	245	13	310	246	14	310	247	14	313	245	14	290	261	11
5th precinct.....	348	208	16	343	309	20	343	309	20	342	309	20	335	317	20
6th precinct.....	254	255	23	256	254	23	257	254	23	258	253	23	232	279	28
7th precinct.....	83	159	12	82	159	25	82	158	26	82	157	26	77	172	26
8th precinct.....	59	150	13	55	150	17	55	148	19	55	148	19	55	148	19
Columbia—															
1st precinct.....	160	145	...	164	143	7	161	145	8	162	144	8	152	155	7
2d precinct.....	60	12	...	60	12	...	60	12	...	60	12	...	60	12	...
Competine.....	72	83	22	72	81	31	72	80	32	72	80	32	72	80	32
Dahlonaga.....	54	53	5	54	52	6	54	52	6	55	51	6	54	52	6
Green.....	63	109	15	52	105	41	52	105	42	52	105	42	52	105	42
Highland.....	106	90	18	105	90	19	105	91	19	105	91	19	103	98	19
Keokuk.....	42	65	44	40	65	46	41	64	46	41	64	46	41	64	46
Pleasant.....	74	81	42	78	78	45	74	78	45	75	78	44	76	77	45
Polk.....	96	111	...	96	111	...	95	111	...	96	111	...	95	112	...
Riehlend.....	148	94	5	143	85	8	141	84	8	143	84	8	143	85	8
Washington.....	206	322	40	204	323	61	206	321	62	207	320	62	283	332	62
Total.....	3205	3682	471	3201	3682	517	3288	3649	525	3209	3629	523	3088	3845	516

WARREN COUNTY.

VOTING PRECINCTS.	GOVERNOR.			LT. GOVERNOR.			JUDGE SUPREME COURT.			SUP'T PUBLIC INSTRUCTION.			RAILROAD COMMISSIONERS.		
	Wheeler.	Boles.	Westfall.	Van Houten.	Bestow.	Scott.	Weaver.	Kinne.	Wills.	Sabin.	Knoepfer.	Bean.	Campbell.	Dey.	Rogers.
Lincoln.....	288	116	32	289	113	24	288	113	24	290	112	24	290	112	24
Palmyra.....	107	82	17	111	63	27	112	69	29	113	60	28	112	60	28
Richland.....	117	95	32	118	93	33	116	93	35	115	95	33	118	93	33
Allen.....	94	68	17	97	65	17	94	67	18	97	64	18	116	61	4
Greenfield.....	173	92	2	174	90	2	172	90	2	174	91	2	178	88	1
Linn.....	141	112	33	145	108	33	143	111	32	145	108	33	144	108	33
Jefferson.....	82	129	33	83	129	33	87	130	33	88	130	33	89	133	33
Union.....	103	67	24	105	66	23	105	67	23	105	67	23	105	67	23
Belmont.....	158	143	4	158	142	4	159	140	6	159	140	6	159	138	6
Otter.....	98	103	5	98	101	6	99	101	6	99	101	6	99	101	6
White Oak.....	51	74	1	53	70	3	53	69	4	53	69	4	53	69	4
Jackson.....	66	109	5	67	107	6	68	108	6	68	108	6	68	108	6
Virginia.....	121	74	122	75	123	75	123	75	121	77
Squaw.....	85	89	2	87	87	3	87	88	3	87	88	3	87	88	3
Liberty.....	141	77	1	143	76	1	143	76	1	143	76	1	143	76	1
White Breast.....	119	129	13	120	129	13	120	129	13	120	129	13	115	134	13
Indianola—															
1st ward.....	78	43	2	81	40	2	81	39	3	81	40	2	77	45	1
2d ward.....	85	31	86	30	88	29	88	29	86	31
3d ward.....	103	38	1	103	38	104	32	105	31	103	30	1
4th ward.....	120	64	2	120	64	2	122	62	2	122	63	2	120	65
Total.....	2357	1730	156	2385	1687	172	2382	1687	178	2393	1594	176	2398	1893	159

Gibson, 23; Little, Turney, 24 each; Oline, 22; Draper, 17.

WASHINGTON COUNTY.

Washington.....	09	65	100	64	100	64	100	64	98	66
1st ward.....	114	118	4	122	112	4	124	111	4	122	111	4	114	121	4
2d ward.....	184	82	5	134	81	6	134	82	5	134	81	6	131	85	5
3d ward.....	151	102	1	153	100	1	153	100	1	158	100	1	152	100	1
4th ward.....	170	78	169	79	168	70	168	79	170	78
Olay.....	112	55	1	113	54	1	113	54	1	113	54	1	113	54	1
Brighton City.....	122	79	11	124	79	11	124	78	12	124	78	12	123	78	12
Brighton t'p.....	68	69	3	68	72	3	65	72	3	68	72	3	68	72	3
Marion.....	99	148	6	101	146	6	101	146	6	101	146	6	101	146	6
Crawford.....	187	88	189	81	188	81	189	80	187	83
Oregon.....	203	94	202	95	202	95	202	95	200	97
Franklin.....	97	109	98	109	98	109	99	109	99	109
Dutch Creek.....	84	120	5	85	121	5	85	121	5	85	121	5	85	121	5
Seventy-six.....	129	63	128	64	128	64	128	64	128	64
Oedar.....	128	55	130	53	130	53	130	53	131	52
Jackson.....	110	90	110	90	110	90	110	90	110	90
Highland.....	67	89	1	67	89	1	67	89	1	67	89	1	67	89	1
Iowa.....	98	291	4	97	292	5	97	292	5	97	292	5	95	294	5
Kalona precinct.....	55	106	53	104	55	105	55	104	55	107

WASHINGTON COUNTY--CONTINUED.

VOTING PRE- CINCTS.	GOVERNOR.			LT.-GOV- ERNOR.			JUDGE SUPREME COURT.			SUP'T PUBLIC INSTRUC- TION.			RAILROAD COMMIS- SIONERS.		
	Wheeler.	Bales.	Westfall.	Van Renter.	Bestow.	Scott.	Weaver.	Kinne.	Willis.	Sabin.	Knoepfer.	Bean.	Campbell.	Dey.	Rogers.
Richmond.....	45	132	...	48	148	1	48	148	1	48	148	1	48	148	1
Wellmar pr'ct.	158	182	...	158	182	...	158	182	...	158	182	...	158	182	...
Nira precinct.	65	65	...	67	63	...	65	63	...	66	63	...	67	63	...
Total.....	2485	2245	41	2506	2228	44	2503	2229	44	2506	2224	45	2489	2246	44

Gibson, Little, Draper, 20 each; Turney, Cline, 21 each.

WAYNE COUNTY.

Wright.....	77	60	69	77	57	78	75	57	80	73	51	80	75	57	80
Union.....	78	84	45	70	61	40	77	50	49	78	58	49	77	60	49
Washington.....	88	101	1	90	99	1	90	100	1	90	100	1	90	100	1
Richman.....	177	126	4	174	118	...	175	118	...	175	117	1	171	117	1
Clay.....	90	82	...	81	81	...	77	85	...	77	85	...	78	84	...
Benton.....	97	97	2	96	84	2	96	89	2	96	89	2	95	89	2
Corydon.....	198	249	17	206	200	19	202	205	19	205	203	19	206	200	19
South Fork.....	74	60	57	74	56	61	74	56	59	74	56	61	74	56	61
Walnut.....	260	196	4	258	180	25	270	188	5	269	189	5	276	191	5
Jackson.....	103	128	2	103	128	2	103	128	2	103	128	2	98	124	2
Warren.....	226	150	...	232	147	...	232	147	...	230	149	...	234	146	...
Jefferson.....	79	91	1	79	91	1	79	92	1	79	92	1	79	92	1
Grand River.....	150	151	4	151	151	4	152	151	4	151	152	4	151	152	4
Clinton.....	58	42	13	58	42	13	56	42	13	56	42	13	56	42	13
Howard.....	46	66	18	43	64	23	43	60	28	43	60	27	43	60	27
Monroe.....	82	38	...	84	38	...	84	38	...	84	38	...	84	38	...
Total.....	1869	1639	237	1863	1579	275	1885	1592	263	1864	1593	265	1877	1596	265

Gibson, 4; Little, Turney, Cline, Draper, 2 each.

WEBSTER COUNTY.

Badger.....	14	93	...	97	90	...	97	90	...	97	90	...	97	90	...
Burnside.....	104	48	...	106	47	...	104	44	...	105	47	...	105	47	...
Clay.....	69	53	...	69	53	...	69	53	...	69	53	...	70	52	...
Cooper.....	31	90	...	33	97	...	33	97	...	33	97	...	33	97	...
Colfax.....	34	89	...	33	90	...	33	90	...	33	90	...	33	90	...
Dayton.....	248	85	...	247	86	...	247	87	...	247	87	...	246	88	...
Deer Creek.....	20	70	6	80	78	5	80	78	5	80	78	5	80	78	5
Douglas.....	35	76	14	34	77	14	35	76	14	35	76	13	32	79	14
Elkhorn.....	35	113	6	37	111	6	37	110	6	37	111	6	37	111	6
Fulton.....	65	44	1	66	64	1	65	64	1	66	64	1	66	64	1
Gowrie.....	175	62	...	179	58	...	178	58	...	179	58	...	178	59	...
Hardin.....	46	84	...	46	84	...	46	84	...	46	84	...	46	84	...
Jackson.....	20	169	...	28	155	...	24	154	...	23	155	...	21	157	...
Johnson.....	32	114	...	34	112	...	34	112	...	34	112	...	34	112	...
Lost Grove.....	128	18	...	128	18	...	128	18	...	128	18	...	127	19	...

WEBSTER COUNTY—CONTINUED.

VOTING PRE- CINCTS.	GOVERNOR.			LT.-GOV- ERNOR.			JUDGE SUPREME COURT.			SUP'T PUBLIC INSTRUC- TION.			RAILROAD COMMI- SSIONERS.		
	Wheeler.	Holes.	Westfall.	Van Houten.	Bestow.	Scott.	Weaver.	Kinne.	Willis.	Sabin.	Knoepfer.	Beal.	Campbell.	Day.	Rogers.
Newark	71	93	1	73	91	2	68	91	2	69	89	2	68	93	2
Otho	95	83	...	96	69	...	101	57	...	96	62	...	54	64	...
Pleasant Valley	25	100	19	25	100	19	25	98	19	25	100	18	25	100	19
Roland	07	73	2	95	75	1	94	77	...	95	76	...	96	75	...
Sumner	54	72	31	56	73	30	57	71	30	54	74	30	57	71	30
Washington	113	97	29	116	95	29	112	97	28	113	98	28	113	98	29
Webster	75	71	13	77	69	13	77	69	13	77	69	13	76	70	13
Fort Dodge—															
1st ward	91	175	1	92	176	1	92	176	1	91	176	1	91	172	1
2d ward	109	135	1	100	135	1	101	134	1	100	135	1	95	139	1
3d ward	139	122	3	138	122	3	140	119	3	138	122	8	140	119	3
4th ward	134	215	6	132	216	7	133	216	6	133	215	7	135	211	8
Yell	39	43	2	42	42	4	44	42	...	44	42	...	44	42	...
Total	2176	2445	134	2205	2422	134	2200	2416	124	2196	2428	128	2192	2431	132

WINNEBAGO COUNTY.

Mount Valley ..	117	21	12	118	20	13	118	20	13	118	20	13	118	20	13
Center	229	80	4	231	78	4	233	76	4	234	75	4	235	73	4
Norway	104	17	...	104	17	...	104	17	...	105	16	...	104	17	...
Forest	248	93	39	254	90	47	247	84	49	255	80	47	252	80	49
Newton	61	13	3	61	13	3	61	13	3	61	13	3	61	13	3
Logan	80	...	30	30	...	29	30	...	29	30	...	29	30	...	29
Landen	47	12	24	48	13	22	48	12	22	48	12	22	46	13	23
King	31	16	11	33	15	10	33	15	9	33	12	19	33	15	10
Eden	25	6	15	25	6	16	25	6	16	25	6	16	25	6	16
Grant	28	11	...	26	11	...	26	11	...	26	11	...	26	11	...
Buffalo	8	6	18	8	6	20	8	6	20	8	6	20	8	6	20
Lincoln	24	12	1	24	12	1	24	12	1	24	12	1	24	12	1
Total	951	297	157	960	270	165	955	272	166	965	296	165	960	266	168

WINNESHIEK COUNTY.

Bloomfield	122	133	1	122	133	1	122	133	1	122	133	1	122	133	1
Military	107	217	...	108	217	...	108	217	...	108	217	...	107	218	...
Washington, 1st ..	1	130	...	1	130	...	1	130	...	1	130	...	1	130	...
Washington, 2d ..	43	146	...	43	146	...	43	146	...	43	146	...	43	146	...
Jackson	41	113	...	41	113	...	40	114	...	41	113	...	40	114	...
Frankville	98	100	1	99	99	1	99	99	1	99	99	1	99	99	1
Springfield	174	37	...	175	36	...	175	36	...	175	36	...	174	37	...
Celmar, 1st	114	129	...	114	129	...	114	129	...	114	129	...	114	129	...
Celmar, 2d	30	128	...	19	127	...	19	127	...	19	127	...	19	126	...
Sumner	30	100	...	30	100	...	30	100	...	30	100	...	30	100	...
Glenwood	120	83	...	120	83	...	120	83	...	120	83	...	120	83	...

WINNESHIEK COUNTY—CONTINUED.

VOTING PRECINCTS.	GOVERNOR.			LT.-GOVERNOR.			JUDGE SUPREME COURT.			SUPT PUBLIC INSTRUCTION.			RAILROAD COMMISSIONERS.		
	Wheeler.	Boies.	Westfall.	Van Houten.	Bestow.	Scott.	Weaver.	Kinne.	Willis.	Sabin.	Knoepfer.	Bean.	Campbell.	Dey.	Rogers.
Madison.....	81	50	82	49	82	49	82	49	82	49
Lincoln.....	105	58	104	50	105	58	105	58	105	58
Pleasant.....	97	65	97	65	97	65	97	65	97	65
Canoe.....	74	121	74	121	73	122	73	122	73	122
Bluffton.....	36	118	47	117	47	117	47	117	48	116
Orleans.....	72	38	73	35	73	35	73	35	73	35
Highland.....	118	17	117	18	118	15	118	15	119	15
Hesper.....	121	98	121	86	120	89	120	89	120	89
Burr Oak.....	112	74	112	74	112	74	112	74	112	74
Fremont.....	87	46	87	46	87	46	87	46	87	46
Decorah twp.....	172	131	174	128	173	128	175	128	171	130
1st ward.....	87	69	88	68	87	67	87	68	80	75
2d ward.....	58	45	59	44	59	44	59	44	49	54
3d ward.....	65	50	63	59	65	58	66	58	56	67
4th ward.....	135	70	134	77	135	76	137	74	117	98
Total.....	2377	2387	2238	2359	2228	2357	2290	2355	2218	2432

Gibson, Little, Turney, Cline, Draper, 4 each.

WOODBURY COUNTY.

Arlington.....	114	79	20	117	80	22	115	81	22	116	79	22	114	81	22
Banner.....	28	33	15	28	33	15	28	32	18	28	31	17	29	29	16
Concord.....	22	33	35	23	33	34	23	33	34	24	32	34	23	31	34
Floyd.....	19	34	52	20	19	57	20	18	57	20	19	57	20	20	57
Grant.....	93	38	27	91	39	31	90	37	34	90	37	34	90	37	31
Grange.....	27	11	31	26	11	35	25	11	36	25	11	35	20	16	35
Kedron.....	86	103	26	88	102	26	88	102	26	88	102	26	88	101	26
Liberty.....	77	134	62	81	135	58	84	130	60	85	130	59	84	131	60
Little Sioux.....	114	79	35	119	75	35	117	77	35	118	77	35	115	79	35
Lakeport.....	36	65	80	35	69	68	35	69	68	35	69	68	35	69	68
Liston.....	104	148	17	103	148	17	103	148	17	103	148	17	103	148	17
Morgan.....	22	56	42	23	54	43	23	53	44	23	53	44	23	53	44
Movile.....	28	32	31	28	31	32	28	31	32	28	31	32	28	31	32
Miller.....	15	61	29	15	58	33	15	58	33	15	58	33	15	58	33
Oto.....	52	113	41	60	106	40	61	105	40	60	105	40	61	105	40
Rock.....	108	84	10	108	81	12	107	81	13	108	80	13	107	80	13
Rutland.....	84	83	14	84	82	15	84	83	15	84	83	15	84	83	15
Sloan.....	127	62	32	119	68	34	120	67	34	120	67	34	120	67	34
Union.....	112	89	36	114	83	37	113	87	37	114	86	37	116	84	37
Willow.....	78	51	51	73	51	51	74	52	51	73	52	51	71	54	51
Wolf Creek.....	47	38	87	44	34	54	44	29	54	44	24	54	45	23	54
West Fork.....	40	30	52	46	33	53	46	35	53	46	35	53	49	32	53
Woodbury.....	82	98	24	85	98	22	85	98	21	85	98	21	83	100	21
Sioux City—															
1st ward.....	237	442	11	240	440	11	246	436	11	246	436	11	237	444	11
2d ward.....	62	46	62	46	63	44	1	63	43	1	63	45	1

WOODBURY COUNTY—CONTINUED.

VOTING PRECINCTS.	GOVERNOR.			LT.-GOVERNOR.			JUDGE SUPREME COURT.			SUP'T PUBLIC INSTRUCTION.			RAILROAD COMMISSIONERS.		
	Wheeler.	Boles.	Westfall.	Van Houten.	Bestow.	Scott.	Weaver.	Kinne.	Willis.	Sabin.	Kneppfer.	Reau.	Campbell.	Day.	Rogers.
3d ward—															
3d precinct ..	227	240	3	232	235	3	233	234	3	234	233	3	221	246	3
2d precinct ..	261	474	22	261	472	24	265	409	23	266	467	24	253	479	24
1st precinct ..	120	132	3	125	130	3	125	130	3	128	127	3	131	125	3
4th ward—															
1st precinct ..	217	228	1	230	213	1	234	212	1	237	209	1	209	233	1
2d precinct ..	278	455	5	287	432	5	295	441	4	297	424	4	286	416	4
5th ward—															
1st precinct ..	170	232	23	172	251	23	172	252	29	173	250	23	174	251	23
2d precinct ..	145	476	9	145	475	10	146	475	9	146	474	10	143	473	10
6th ward—															
1st precinct ..	212	397	11	215	394	11	217	390	12	217	391	11	210	397	11
2d precinct ..	35	50	13	36	50	13	36	50	13	36	50	13	47	49	13
2d ward	97	202	1	103	287	1	102	286	1	102	288	1	101	286	1
Total	3580	5033	884	3638	4932	928	3650	4030	786	3675	4888	936	3588	4964	933

WORTH COUNTY.

Union	34	113	15	34	118	15	34	115	13	34	113	15	33	114	15
Barton	37	29	6	37	29	6	37	29	6	37	29	6	37	29	6
Dear Creek	49	22	2	49	20	3	49	21	3	49	21	3	47	23	3
Lincoln	79	93	25	80	100	24	79	100	24	80	108	24	80	100	24
Kensett	110	22	11	110	20	13	110	20	13	110	20	13	110	20	13
Northwood	61	25	7	61	24	8	62	24	8	62	24	8	62	24	8
Northwood Jct.	117	76	9	118	75	9	119	75	9	119	75	9	119	75	9
Danville	71	42	1	72	41	1	72	41	1	72	41	1	72	41	1
Brookfield	79	9	3	79	9	3	79	9	3	79	9	3	79	9	3
Hartland	75	9	13	76	10	13	76	10	14	76	10	13	76	10	13
Fertile	89	23	9	91	21	9	91	21	9	91	21	9	91	21	9
Bristol	97	15	...	98	14	...	98	14	...	98	18	...	93	19	...
Silver Lake	81	1	3	82	1	3	81	1	3	82	1	3	82	1	3
Total	980	485	105	487	477	107	986	480	108	989	478	107	981	486	107

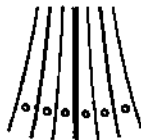
WRIGHT COUNTY.

Boone	72	72	...	74	70	...	75	19	...	75	19	...	75	19	...
Blaine	169	62	...	179	57	...	177	53	...	177	54	...	175	55	...
Belmond	84	82	...	83	82	...	84	61	...	83	62	...	85	60	...
Clarion	178	110	...	181	107	...	188	100	...	181	108	...	180	108	...

WRIGHT COUNTY—CONTINUED.

VOTING PRE- CINCTS.	GOVERNOR.			LT.-GOV- ERNOR.			JUDGE SUPREME COURT.			SUP'T PUBLIC INSTRU- TION.			RAILROAD COMMIS- SIONERS.		
	Wheeler.	Botes.	Westfall.	Van Houten.	Bestow.	Scott.	Weaver.	Kinne.	Willis.	Sabin.	Knoepfer.	Bean.	Campbell.	Day.	Rogers.
Dayton.....	50	43	49	44	45	44	49	41	49	44
Eagle Grove.....	307	238	319	236	315	230	318	236	278	207
Iowa.....	85	80	1	88	57	1	87	57	88	57	1	88	57	1
Lake.....	49	45	51	43	47	45	51	43	51	43
Liberty.....	113	75	113	74	114	74	113	74	114	74
Lincoln.....	88	42	89	41	89	41	89	41	89	41
Norway.....	48	41	55	34	55	34	54	34	55	34
Pleasant.....	160	139	163	136	178	121	163	136	163	137
Troy.....	85	35	89	31	89	31	89	31	89	31
Vernon.....	62	40	67	41	67	41	67	41	67	41
Woolstock.....	47	93	48	91	50	90	50	90	50	90
Wall Lake.....	35	65	43	57	37	63	48	52	45	53
Total.....	1633	1178	1685	1121	1701	1104	2169	1112	1652	1154	1

Gibson, Little, Turney, Oline, Draper, 14 each.



RECAPITULATION.

GOVERNOR—	VOTE.	PLURALITY.
Hiram C. Wheeler, <i>Republican</i>	190,381	
Horace Boles, <i>Democrat</i>	207,504	8,213
A. J. Westfall, <i>Union Labor</i>	12,303	
Isaac T. Gibson, <i>Prohibition</i>	915	
Scattering	19	
LIEUTENANT GOVERNOR—		
George W. Van Houten, <i>Republican</i>	201,582	
S. L. Bestow, <i>Democrat</i>	204,690	3,068
Walter S. Scott, <i>Union Labor</i>	18,147	
J. G. Little, <i>Prohibition</i>	965	
Scattering	11	
JUDGE OF SUPREME COURT—		
Silas M. Weaver, <i>Republican</i>	201,657	
L. G. Kinne, <i>Democrat</i>	204,634	2,977
T. F. Willis, <i>Union Labor</i>	13,198	
Daniel B. Turney, <i>Prohibition</i>	975	
SUPERINTENDENT OF PUBLIC INSTRUCTION—		
Henry Sabin, <i>Republican</i>	202,744	
J. B. Knoepfer, <i>Democrat</i>	203,573	829
C. W. Bean, <i>Union Labor</i>	13,201	
Mrs. E. G. Oline, <i>Prohibition</i>	962	
RAILROAD COMMISSIONER—		
Frank T. Campbell, <i>Republican</i>	190,430	
Peter A. Dey, <i>Democrat</i>	207,378	7,948
D. F. Rogers, <i>Union Labor</i>	12,890	
B. V. Draper, <i>Prohibition</i>	928	

INDEX.

	PAGE
Agricultural Society.....	20
Aldrich collection.....	87
Apportionment law of 1890.....	176
Areas of States and Territories.....	158
Assessed valuation, real and personal property.....	153
per capita of States.....	155
Census, Iowa population by minor divisions.....	97
Adams county.....	97
Allamakee and Appanoose.....	98
Audubon county.....	99
Benton and Black Hawk.....	100
Boone and Bremer.....	101
Buchanan and Buena Vista.....	102
Butler county.....	103
Calhoun and Carroll.....	104
Cass and Cedar.....	105
Cerro Gordo, Cherokee and Chickasaw.....	106
Clarke and Clay.....	107
Clayton and Clinton.....	108
Crawford county.....	109
Dallas and Davis.....	110
Decatur and Delaware.....	111
Des Moines and Dickinson.....	112
Dubuque and Emmet.....	113
Fayette and Floyd.....	114
Franklin and Fremont.....	115
Greene and Grundy.....	116
Guthrie and Hamilton.....	117
Hancock and Hardin.....	118
Harrison and Henry.....	119
Howard, Humboldt and Ida.....	120
Iowa and Jackson.....	121
Jasper and Jefferson.....	122
Johnson and Jones.....	123
Keokuk and Kossuth.....	124
Lee county.....	125
Linn county.....	126
Louisa, Lucas and Lyon.....	127
Madison and Mahaska.....	128
Marion county.....	129
Marshall and Mills.....	130
Mitchell and Monona.....	131
Monroe, Montgomery and Muscatine.....	132
O'Brien county.....	133
Osceola, Page and Palo Alto.....	134
Plymouth and Pocahontas.....	135
Pocahontas and Polk.....	136
Pottawattamie county.....	137
Poweshiek and Ringgold.....	138
Sac and Scott.....	139
Shelby and Sioux.....	140
Story and Tama.....	141

	PAGE
Census, Taylor and Union	142
Van Buren and Wapello	143
Warren and Washington	144
Wayne and Webster	145
Winnebago and Winneshiek	146
Woodbury county	147
Worth and Wright	148
Summary by counties	149
Summary by cities	151
Fifty principal cities in order of rank	152
Cities, Summary of Population	151
Fifty Principal, in order of rank	152
Columbian Commission	64
Concurrent resolution as to printing Register	4
Convicts, Statistics of Penitentiaries	158
County Officers, List of for Iowa	68, 69
Courts, Supreme Judges	7
Superior, Judges, and Reporters	10
District, Judges, Reporters	7, 9
U. S. Circuit and District	12
Times of Holding Terms	79
First, Second, Third Districts	79
Fourth, Fifth, Sixth Districts	80
Seventh, Eighth, Ninth, Tenth, Eleventh Districts	81
Twelfth, Thirteenth, Fourteenth Districts	82
Fifteenth, Sixteenth, Seventeenth Districts	83
Eighteenth District, Supreme	84
Dairy Commission, Statistics	77
Democratic Party, Tickets, Central Committee, Platform 1891	187
Election of 1891, Vote by Precincts	178
Adair and Adams counties	178
Allamakee and Appanoose	179
Audubon and Benton	180
Black Hawk and Boone	181
Bremer and Buchanan	182
Buena Vista county	183
Butler and Calhoun	184
Carroll and Cass	185
Cedar and Cerro Gordo	186
Cherokee and Chickasaw	187
Clarke, Clay and Olayton	188
Clinton county	189
Crawford and Dallas	190
Davis and Decatur	191
Delaware and Des Moines	192
Dickinson and Dubuque	193
Emmet and Fayette	194
Floyd county	195
Franklin and Fremont	196
Greene and Grundy	197
Guthrie and Hamilton	198
Hancock, Hardin and Harrison	199
Henry county	200
Howard, Humboldt and Ida	201
Iowa and Jackson	202
Jasper county	203
Jefferson and Johnson	204
Jones and Keokuk	205
Kossuth county	206
Lee and Linn	207
Louisa county	208
Lucas and Lyon	209
Madison and Mahaska	210
Marion county	211
Marshall and Mills	212

	PAGE.
Election of 1891--Continued--	
Mitchell and Monona.....	213
Monroe.....	214
Montgomery and Muscatine.....	215
O'Brien, Osceola and Page.....	216
Palo Alto and Plymouth.....	217
Pocahontas and Polk.....	218
Pottawattami and Poweshiek.....	220
Ringgold county.....	221
Sac and Scott.....	222
Shelby and Slouss.....	223
Story and Tama.....	224
Taylor and Union.....	225
Van Buren and Wapello.....	226
Warren and Washington.....	227
Wayne and Webster.....	228
Winnebago and Winneshiek.....	229
Woodbury county.....	230
Worth and Wright.....	231
Recapitulation.....	233
Electoral College. Vote by States.....	25
Executive Officers, State of Iowa.....	5
Federal Officers in Iowa.....	12
United States Circuit and District Courts.....	12
United States Internal Revenue Collectors.....	12
United States Pension Agent.....	13
United States Land Office.....	13
Foreign Consuls residing in Iowa.....	10
General Assembly, Members of the Twenty-fourth. Senate.....	72
House of Representatives.....	74
Internal Revenue Collectors.....	12
Introductory.....	3
Iowa National Guard, First regiment.....	60
Second and Third regiments.....	59
Fourth regiment.....	61
Judicial, Supreme Court Judges.....	7
District Court Judges.....	7
District Court Reporters.....	9
Superior Courts.....	10
Superior Court Reporters.....	10
United States Circuit and District Courts.....	12
Peoples' Party, Ticket 1891.....	170
Central Committee, Platform.....	171
Prohibition Party, Ticket, Central Committee.....	173
Platform 1891.....	174
Platform of Republican Party, 1891.....	162
Democratic Party, 1891.....	167
Peoples' Party, 1891.....	171
Prohibition Party, 1891.....	174
Broad Statistics for 1891.....	77
Recapitulation of Vote, election of 1891.....	232
Representatives in Congress, list of.....	14, 86
Twenty-fourth General Assembly.....	74
Republican Party, Ticket, Central Committee.....	161
Platform, 1891.....	162
Requisitions, Rules for obtaining.....	84
Senators, United States, from Iowa.....	14, 87
Twenty-fourth General Assembly.....	72
State Library.....	78

	PAGE
States and Territories, Government of	15
Alabama, Arkansas, California, Colorado.....	15
Connecticut, Delaware, Florida, Georgia, Idaho.....	16
Illinois, Indiana, Kansas, Kentucky.....	17
Louisiana, Maine, Maryland, Massachusetts, Michigan.....	18
Minnesota, Mississippi, Missouri, Montana.....	19
Nebraska, Nevada, New Hampshire, New Jersey.....	20
New York, North Carolina, North Dakota, Ohio, Oregon.....	21
Pennsylvania, Rhode Island, So. Carolina, So. Dakota, Tennessee..	22
Texas, Vermont, Virginia, Washington, West Virginia.....	23
Wisconsin, Wyoming.....	24
Territories—Arizona, Cherokee, New Mexico.....	24
Oklahoma, Utah.....	25
State Institutions, Trustees, etc.....	26
Agricultural College.....	26
Board of Dental Examiners.....	30
Board of Health.....	31
College for the Blind.....	32
Commissioners of Pharmacy.....	34
Educational Board of Examiners.....	35
Historical Society.....	36
Horticultural Society.....	37
Hospital for Insane, Clarinda.....	38
Independence.....	39
Mt. Pleasant.....	40
Visiting Committee.....	42
Improved Stock Breeders' Association... ..	42
Industrial Home for Blind.....	43
Industrial Schools.....	44
Institution for Deaf and Dumb.....	45
Institution for Feeble Minded.....	46
Normal School.....	48
Penitentiary at Anamosa.....	50
Ft. Madison.....	51
Soldiers' Home.....	52
Orphans' Home.....	53
University.....	55
United States Government—The Cabinet.....	11
Senators from Iowa.....	14, 87
Circuit and District Courts.....	12
Land Office—Pension Agent.....	13
Internal Revenue Collectors.....	12