


WIKI **loves**
monuments




Wiki Loves Monuments Wikimania 2012

Maarten Dammers & Lodewijk Gelauff

Washington D.C., July 13

Twitter: #WikiLovesMonuments
@mdammers & @effeietsanders


E-mail: info@wikilovesmonuments.org



Mills

- 1300 windmills
- Articles; images!
- 2007 - ~2010
- Complete – next challenge






Wiki Loves Art NL




2010

- The Netherlands;
- 60,000 monuments (not memorials!);
- Lists with addresses, identifiers & geodata;
- Great results!




Rudolphous, CC-BY-SA 3.0 NL
Wikimedia Commons



Goals (1)

- Freely licensed photos
- Familiarity with Wikimedia Commons
- Facilitate heritage WikiProjects
- Connect online and offline






Goals (2)

- Wikipedia is editable (really!)
- Capacity & community building
- Access to cultural heritage world (follow up anyone?)
- International cooperation





5 pillars

1. Easy;
2. Fun;
3. Local;
4. Help Wikipedia;
5. Quick and visible results.

See [Commons:Wiki Loves Monuments/Philosophy](#) for more elaboration.




Elke Wetzig, CC-BY-SA 3.0
Wikimedia Commons

5 contest rules


1. Pictures have to be self-taken and self-uploaded;
2. Upload available in September *only*;
3. Default licence is CC-BY-SA 3.0 (localised);
4. Pictures have to be identified by a locally determined identifier;
5. Participants need to have their e-mail enabled.

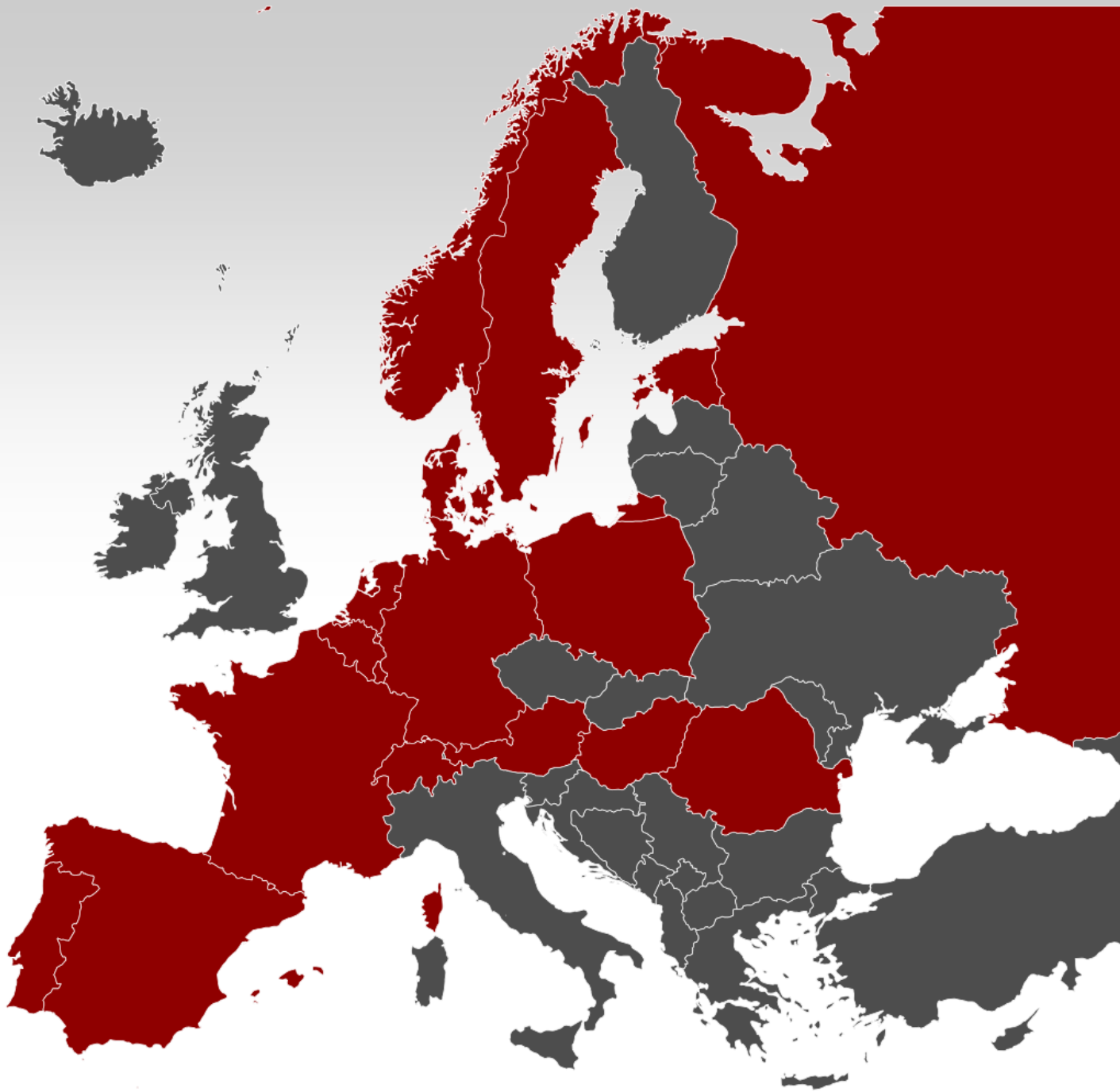
Not: minimum resolution in pixels, minimal quality, date of creation.



2011

- 18 European countries;
- 14 different Wikipedias;
- Hundreds of Wikipedians organising locally;
- About 5,000 participants;
- 1 month (September 1–September 30);
- Over 168,208 photos – a new world record!?

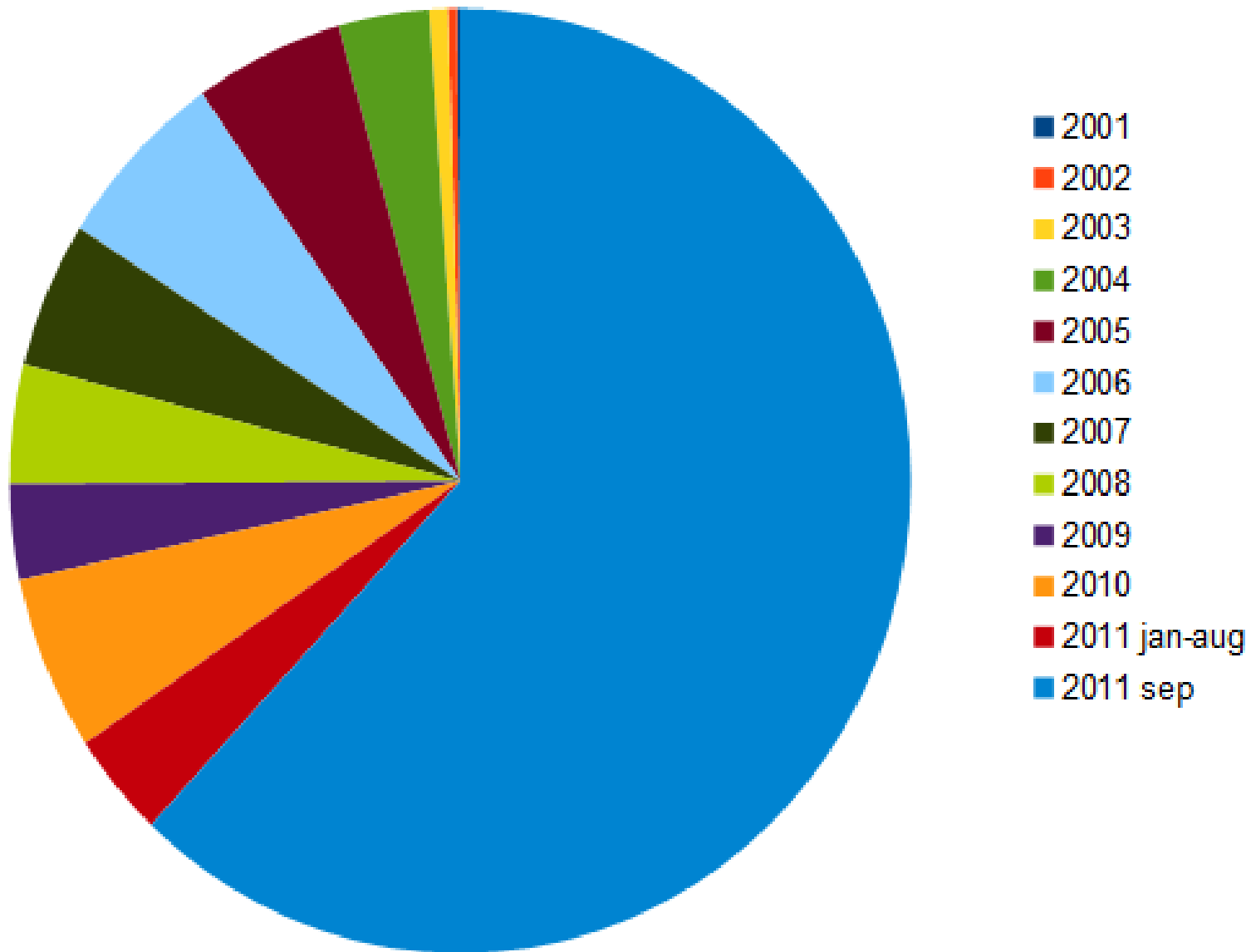




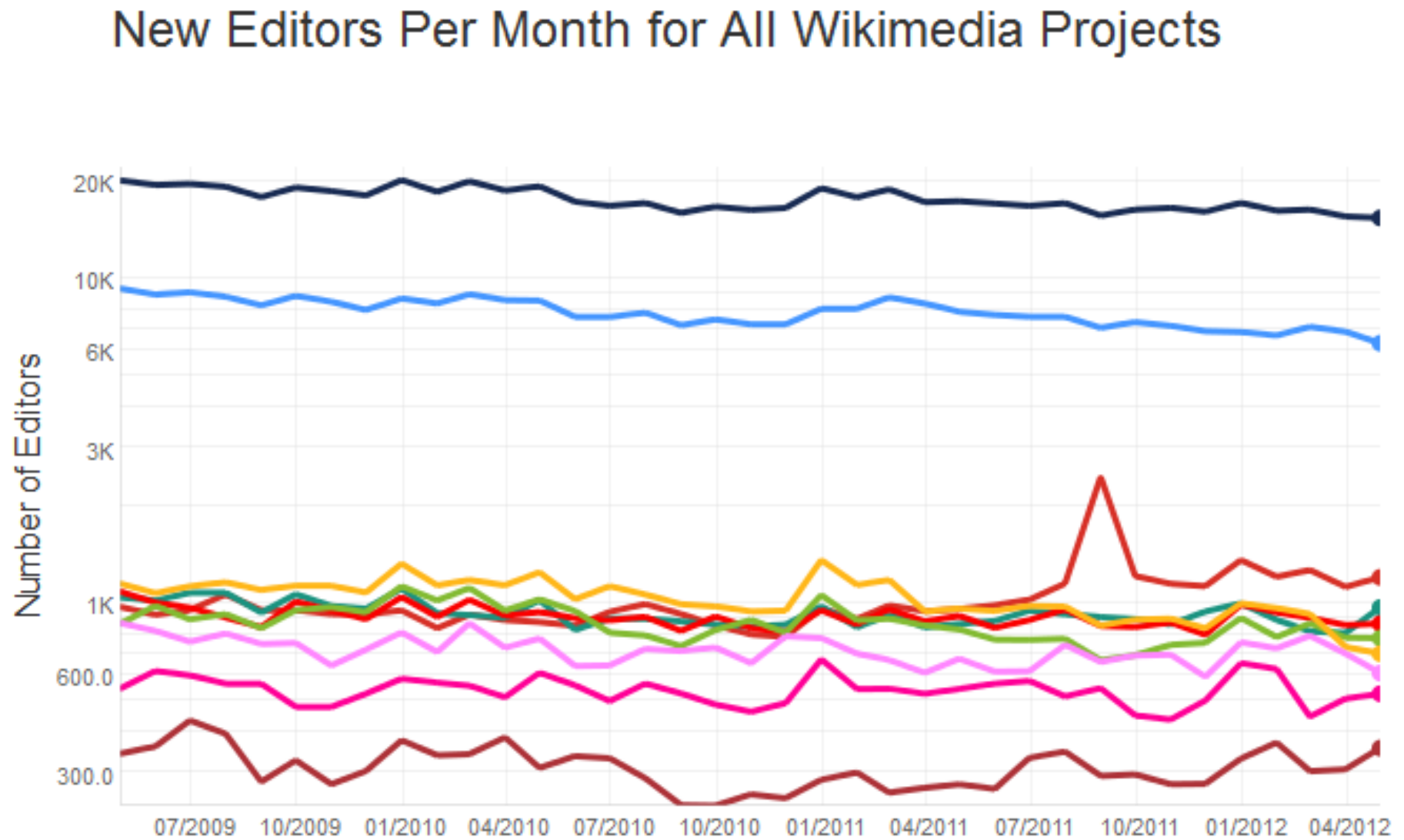
Various authors, CC0



Participants by first edit



New users





Registered users with 10+ edits since their registration

From the reportcard at <http://reportcard.wmflabs.org/>

2012

- 25+ countries from all over the world;
- Europe, Asia, North & South America, Africa
- 1 month (September 1–September 30);
- Above 10,000 participants?
- 300-500,000 photos?
- We need *you* for the success!





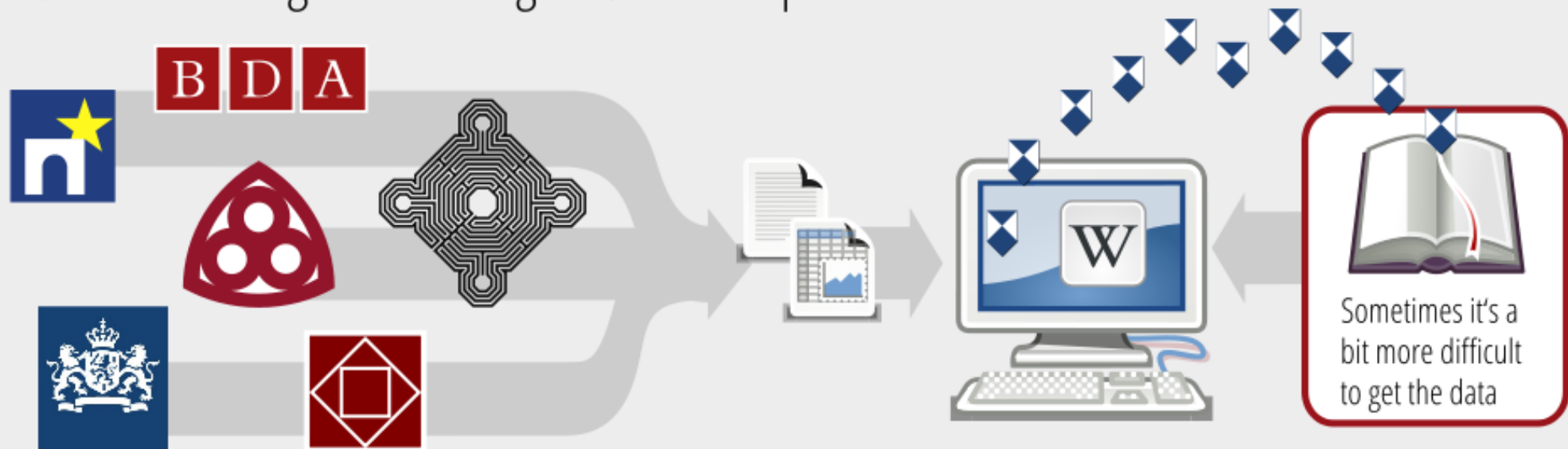
WIKI **loves**
monuments

2012

Various authors, CC0

Where all the **monuments** come from:

National and regional heritage institutions provide official data



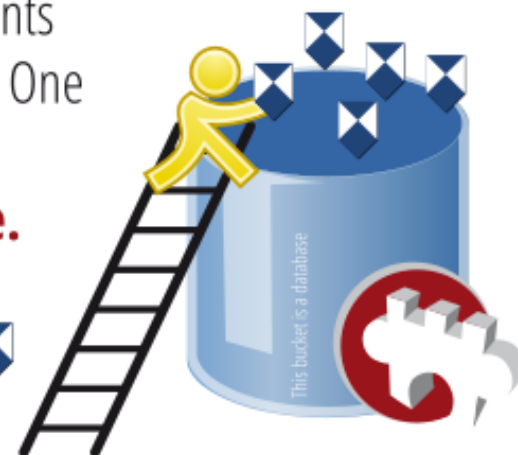
The Wikipedia lists are built with **template** structures.


```

{{NRHP row
|pos=
|refnum=
|type=
|article=
|name=
|address=
|city=
|county=
|date=
}}
{{Tabelrij rijksmonument
|objrijksnr=
|woonplaats=
|adres=
|objectnaam=
|type_obj = G
|architect=
|lat=
|lon=
|image= naam.jpg
}}
{{KRR rida
|number=
|nimi=
|liik=
|aadress=
|omavalitsus=
|NS=
|EW=
|pilt=
|commons=
}}

```

This allows easy Wiki-editing, and we can import them into our laaaarge monuments database with all monuments available. One set of lists (e.g. one country) is configured by a tech-savvy person **once**.





UploadWizard

Upload Wizard

Thanks for using our new upload tool! [Leave feedback](#) · [Help with translations](#) · [Back to the old form](#)



Wiki Loves Monuments 2011 is closed.
You may still share your images, but they will not be part of the competition.



Learn


Upload

Release rights

Describe


Use

Select a media file to donate



Filled out UploadWizard

Iron fence consisting of bended bars, with an entrance to the site through a simple double gate	 Boundary	1885		Parkweg bij 18A	52°24'00"N 4°36'46"E RM op kaart	511117	
Villa De Berg	 House	1896		Rijperweg 15	52°24'05"N 4°36'51"E RM op kaart	511119	
Carriage house, part of the complex "De Berg", which was later used as a barn	 Castle parts	1896		Rijperweg bij 15	52°24'05"N 4°36'51"E RM op kaart	511120	




How do all these images

find their lists



Contest participants provide the identifier when uploading.





enter **erfgoedbot!**




erfgoed is Dutch for "heritage", and a **bot** is a little program that automates dumb or boring work for us.

erfgoedbot runs at night and harvests the lists at Wikipedia and all the uploaded images with identifiers and updates the laarge database with this information.

Based on this, erfgoedbot puts them in the correct categories at Wikimedia Commons.

Finally, it provides Wikipedia with information on which monument images are unused so the lists can be completed. And all that while we are sleeping...




See [[User:ErfgoedBot]] on your Wikipedia for a localised infographic

Monuments database

- 41 sources
- 17 different languages
- 779.231 items
- 543.549 with coordinates (70%)
- 178.943 with a photo (23%)

Full statistics at

https://commons.wikimedia.org/wiki/Commons:Monuments_database/Statistics



The database connects the **images** on Commons with the **monuments lists** in Wikipedia via the monuments **ID**




	Adresse	Coordonnées	Notice	Protection	Date	Illustration	
45 rue des Rivaiges 71 rue de la Mare place Henri-Konrad	48° 52' 22" Nord 2° 28' 21" Est	PA00067764	Inscrit	1984		✓	
Cimetière du Père-Lachaise		PA00067765	Cassé	1923		✓	
Charotière	108 rue de Rognolat	48° 51' 39" Nord 2° 24' 12" Est	PA00067764	Inscrit	1984		✗
Cimetière de Charonne	Boulevard de Charonne	48° 51' 39" Nord 2° 24' 13" Est	PA00067764	Inscrit	1984		✓

But that's not all ... we can build a lot of fancy tools!

Search Monuments

Format:

Staat:

Name:

Kenning:

Anschrift:

Gemeinde:

Search monuments by country, keyword, municipality and more

Statistics

Staat:

Items:


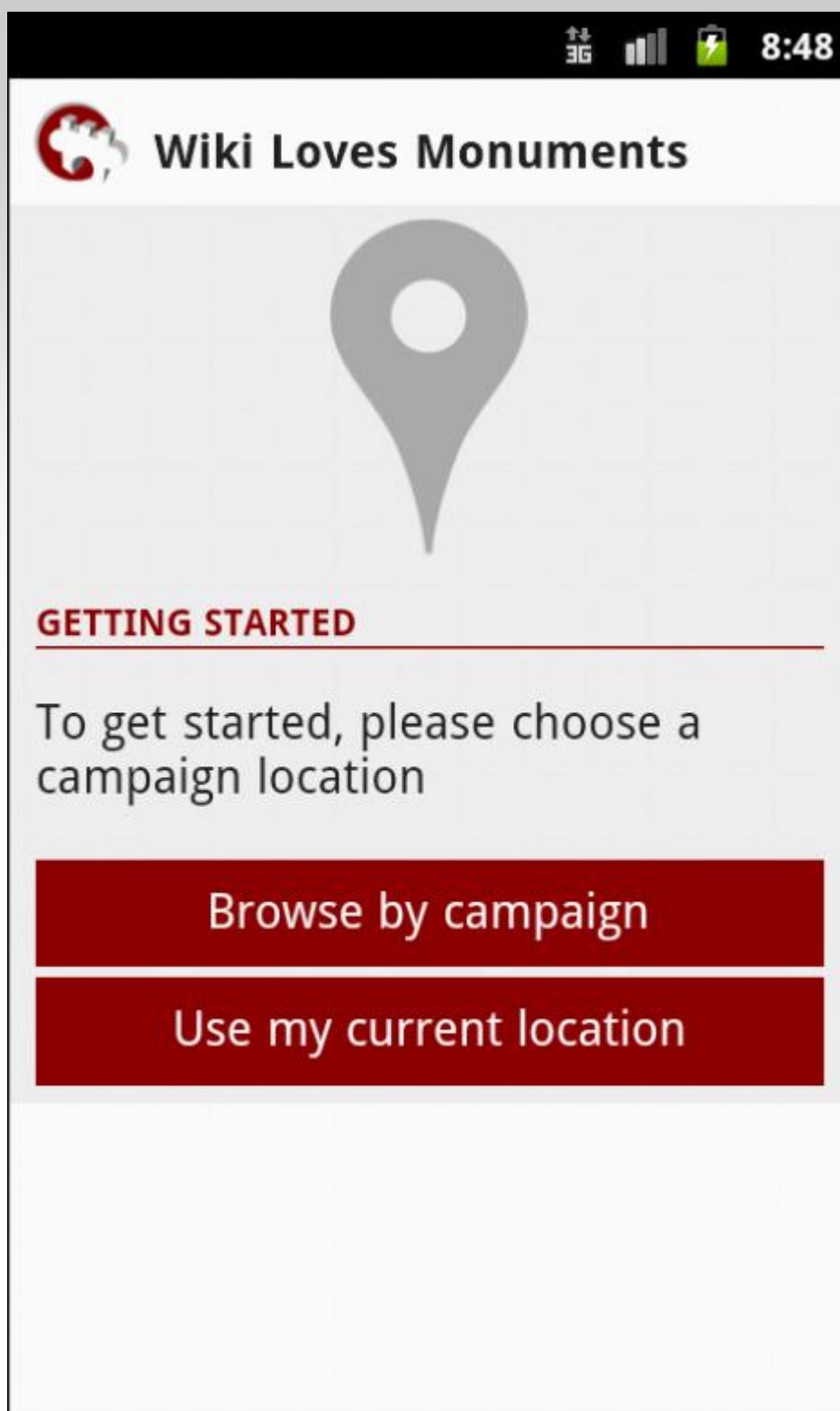

Show helpful statistics for the photo contest




Show monuments on a map




... or walk outside and find monuments with your smartphone








ANY QUESTIONS?

Please do ask them!
Example questions are available in the [FAQ](#).





THANK YOU!



© 2012 Wiki Loves Monuments Team