Maryland

OFFICIAL

HIGHWAY MAP

FOR FREE DISTRIBUTION

1954

THEODORE R. McKELDIN, Governor

STATE ROADS COMMISSION

Russell H. McCain, Chairman

Edgar T. Bennett — Bramwell Kelly

Norman M. Pritchett, Chief Engineer

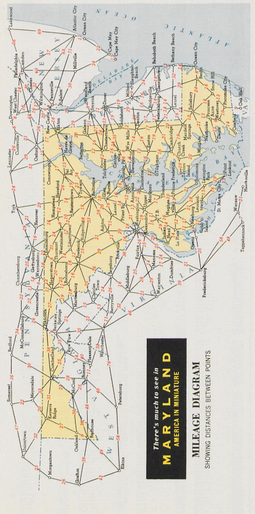

A MESSAGE FROM GOVERNMENT HOUSE

The people of Maryland send you this map of the State Highway System with a cordial invitation to use it. Visitors are welcomed here with traditional Maryland hospitality.

Maryland, one of the first States to build a system of hard surfaced roads, is now investing more than five hundred million dollars in a long range program, building new roads and improving existing ones. We are making these improvements with the least inconvenience to the traveling public.

Recently, Maryland opened the new Chesapeake Bay Bridge, which adds greatly to the convenience of those who travel, and in addition, gives an extraordinary view of the Chesapeake Bay.

We have built a great number of attractive roadside picnic areas, and look-outs, from which the motorist may view Maryland's scenic beauty.

We are doing everything possible to make our roads attractive and SAFE. Please show your appreciation of our concern for your safety by driving carefully and observing all highway safety rules. Will you help us also to keep Maryland's roads and picnic areas CLEAN.

There is much to see in Maryland. It is an "America in Miniature", rich in history and tradition. It has most varied and beautiful geographic features. We welcome you, and hope you enjoy seeing our State.

Cordially,

THEODORE R. McKELDIN
Governor of Maryland

For details about historic and scenic places of interest, write

MARYLAND DEPARTMENT OF INFORMATION
BOX 706, ANNAPOLIS, MARYLAND

WAYSIDE PICNIC AREAS and THEIR LOCATIONS

ALLEGANY COUNTY	U.S. Route 40	6 Miles	West of	Cumberland
ALLEGANY COUNTY	" " 40	10 "	East of	Cumberland
ALLEGANY COUNTY	" " 40	21 "	East of	Cumberland
ALLEGANY COUNTY	" " 40	31 "	East of	Cumberland
ALLEGANY COUNTY	" " 40	37 "	East of	Cumberland
ANNE ARUNDEL COUNTY	Md. 2	7.5 "	South of	Glen Burnie
ANNE ARUNDEL COUNTY	Balto.-Wash. Expressway	3 "	South of	Patapsco River Bridge
ANNE ARUNDEL COUNTY	Balto.-Wash. Expressway	2.5 "	North of	Severn Road Interchange
ANNE ARUNDEL COUNTY	U.S. Route 301	1.8 "	South of	Patapsco River
ANNE ARUNDEL COUNTY	Md. 2	3 "	North of	Patapsco River Bridge
BALTIMORE COUNTY	U.S. Route 40	1.3 "	West of	Balto.-Har. Line
BALTIMORE COUNTY	" " 40	3 "	East of	Catonsville
BALTIMORE COUNTY	" " 11	9.4 "	South of	Balto.-Har. Line
BALTIMORE COUNTY	" " 40	1 "	West of	Balto. City Line
BALTIMORE COUNTY	" " 40	3 "	West of	Balto. City Line at Rolling Road
BALTIMORE COUNTY	Balto.-Wash. Expressway	.7 "	South of	Balto. City Line
CALVERT COUNTY	Md. 2		South of	Prince Frederick
CALVERT COUNTY	Md. 2		Opposite All's Church	Sunderland
CARROLL COUNTY	U.S. Route 140	2 Miles	East of	Westminster
CARROLL COUNTY	U.S. Route 140	5 "	West of	Westminster
CARROLL COUNTY	Md. 26	5 "	West of	Eldersburg
CECIL COUNTY	U.S. Route 40	1.1 "	West of	Elkton
CECIL COUNTY	" " 213	3 "	North of	C. & D. Canal at Chesapeake City Bridge
CECIL COUNTY	" " 40	.5 "	East of	Susquehanna River Bridge
CECIL COUNTY	" " 40	3 "	West of	Route 272 at North East
CHARLES COUNTY	" " 301	13 "	South of	La Plata
CHARLES COUNTY	" " 301	5 "	South of	La Plata
CHARLES COUNTY	" " 301	3 "	South of	La Plata
CHARLES COUNTY	" " 301	2 "	North of	La Plata
CHARLES COUNTY	Md. 5	3 "	South of	Waldorf
DORCHESTER COUNTY	U.S. Route 50	5.2 "	East of	Cambridge
DORCHESTER COUNTY	" " 50	3.5 "	West of	Cambridge
FREDERICK COUNTY	" " 40	3 "	West of	Buckeystown
FREDERICK COUNTY	" " 40	4.6 "	West of	Frederick
FREDERICK COUNTY	" " 340	1.5 "	East of	Frederick
FREDERICK COUNTY	" " 340	4.5 "	East of	Jct. Frederick-Thurmont
FREDERICK COUNTY	Md. 26	3 "	East of	Thurmont
FREDERICK COUNTY	Md. 81	4 "	North of	Thurmont
GARRETT COUNTY	U.S. Route 40	3 "	West of	Grantsville
GARRETT COUNTY	" " 219	3.3 "	North of	Oakland
GARRETT COUNTY	Md. 38	3 "	East of	Deer Park
GARRETT COUNTY	U.S. Route 50	4.5 "	North of	Oakland
HARFORD COUNTY	" " 40	6 "	East of	Magnolia
HARFORD COUNTY	" " 40	2.5 "	East of	Edgewood
HARFORD COUNTY	" " 40	2 "	West of	Aberdeen
HARFORD COUNTY	" " 40	1.6 "	East of	Aberdeen
HOWARD COUNTY	" " 40	2.5 "	West of	Ellicott City
HOWARD COUNTY	" " 40	3 "	West of	Balto. City Line
HOWARD COUNTY	" " 40	12 "	West of	Balto. City Line
HOWARD COUNTY	" " 40	1.5 "	East of	Relay
MONTGOMERY COUNTY	" " 240	3.4 "	North of	D. C. Line
MONTGOMERY COUNTY	" " 29	1.1 "	North of	Silver Spring
MONTGOMERY COUNTY	" " 29	1.1 "	North of	Colesville
MONTGOMERY COUNTY	" " 29	2.5 "	East of	Ashton
MONTGOMERY COUNTY	Md. 121	3 "	North of	Clarksburg
MONTGOMERY COUNTY	Md. 28	3 "	East of	Darnestown
PR. GEORGE'S COUNTY	Md. 4	4 "	North of	Washington
PR. GEORGE'S COUNTY	Md. 4	8.5 "	East of	Washington
PR. GEORGE'S COUNTY	U.S. Route 301	1 "	North of	Washington
PR. GEORGE'S COUNTY	" " 301	1 "	South of	T. B.
QUEEN ANNE'S COUNTY	" " 50	7.8 "	East of	Chesapeake Bay Bridge
QUEEN ANNE'S COUNTY	" " 50	7 "	East of	Chesapeake Bay Bridge
ST. MARY'S COUNTY	Md. 5	3 "	North of	Leonardtown
ST. MARY'S COUNTY	Md. 5	1 "	North of	St. Mary's City
ST. MARY'S COUNTY	Md. 235	1 "	North of	Saint Inigoes
ST. MARY'S COUNTY	Md. 235	1 "	North of	Hollywood
SOMERSET COUNTY	U.S. Route 13	3.3 "	North of	Princess Anne
SOMERSET COUNTY	" " 13	3.4 "	North of	Fairmount
TALBOT COUNTY	" " 50	6.1 "	North of	Easton
TALBOT COUNTY	" " 50	1.7 "	North of	Easton
TALBOT COUNTY	" " 50	5.8 "	South of	Easton
WASHINGTON COUNTY	" " 40	7 "	West of	Hancock
WASHINGTON COUNTY	" " 40	6 "	East of	Hancock
WASHINGTON COUNTY	" " 40	2 "	West of	Hagerstown
WASHINGTON COUNTY	" " 40	3 "	East of	Hagerstown
WASHINGTON COUNTY	" " 340	18 "	West of	Frederick
WICOMICO COUNTY	" " 50	3.6 "	West of	Salisbury
WICOMICO COUNTY	" " 50	12 "	West of	Salisbury
WORCESTER COUNTY	" " 50	2 "	West of	Ocean City
WORCESTER COUNTY	" " 50	3.8 "	West of	Ocean City

© 1950 M.S.R.C.

CITIES, TOWNS AND VILLAGES

A

Aberdeen 1035-612
Abingdon 1004-594
Accident 147-662
Accokeek 792-304
Adamstown 666-538
Adelina 909-235
Ady 988-658
Aiken 1063-635
Airey 1088-253
Alesia 848-677
Allegany Grove 285-662
Allen 1176-168
Allens Fresh 817-212
Alpha 821-542
Altamont 154-589
Alta Vista 767-428
American Corner 1137-343
Andersontown 1147-368
Annapolis 942-416
Antietam 590-578
Appeal 958-195
Appleton 1133-681
Aquasco 878-274
Arbutus 887-517
Armiger 929-472
Arnold 941-437
Arundel on the Bay 954-396
Asher Glade 112-691
Ashton 796-479
Atholton 836-492
Avenel 805-427
Avilton 225-668

B

Bachman Mills 814-666
Baden 866-302
Baldwin 949-606
Baltimore 908-533
Baltimore Corner 1128-448
Barclay 1122-480
Bare Hills 899-562
Barnesville 695-506
Barrellville 281-685
Barstow 910-252
Barton 232-624
Basket Switch 1285-151
Bayard 892-371
Baynesville 923-568
Bay Ridge 954-403
Bayside Beach 958-476
Bayview—Cecil 1092-661
Bayview—Worcester 1268-097
Beallsville 682-489
Beane 764-433
Beantown 833-285
Beauve 907-153
Beaver Creek 619-638
Beaverdam 1217-096
Bedsworth 1137-058
Bel Air 984-620
Bel Alton 804-229
Bellevue 1033-318
Belmont 870-535
Beltsville 827-438
Benedict 892-247
Benevola 610-624
Benfield 907-457
Berlin 1312-185
Berry 811-297
Bertha 963-203
Berwyn Heights 824-423
Bestpitch 1088-214
Bethesda 773-418
Bethlehem 1101-334
Betterton 1065-561
Beverley Beach 941-380
Big Pool 514-654
Big Spring 534-655
Birdsville 916-389
Birdtown 1135-048
Bishop 1309-221
Bishop Head 1070-160
Bishopville 1317-227
Bittinger 174-652
Bivalve 1119-174
Bixler 806-655
Blackhorse 927-653
Blackrock 864-644
Bladensburg 820-403
Blakistone 856-164
Bloomington 215-606
Boonsboro—Caroline 1124-409
Boonsboro—Washington 616-610
Borden Shaft 254-659
Bostetter 587-668
Bowens 908-241
Bowie 862-428
Boxiron 1274-107
Boyds 711-492
Bozman 1008-342
Braddock Heights 658-579
Bradley Hills Grove 761-425
Bradshaw 971-578
Brandywine 843-314
Bridgetown 1120-440
Brighton 792-495
Brink 732-501
Brinklow 795-486
Bristol 894-349
Broadfording 574-676
Broad Run 632-568
Brooklyn Park 907-509
Brookville 783-490
Broome Island 930-214
Browning Mill 105-623
Browningsville 731-537
Brownsville 613-564
Brunswick 624-539
Bryans Road 781-290
Bryantown 845-263
Buckeystown 678-546
Bucktown 1077-229
Budds Creek 848-208
Bureau 1126-360
Burkittsville 622-569
Burnt Store 845-250
Burrissville 1064-462
Burrsville 1161-390
Burtonsville 818-466
Bush River 1015-586
Butler 877-619
Butlers 908-370

C

Cabin John 755-415
California 941-169
Calvert 1086-682
Calvert Beach 950-231
Cambridge 1063-270
Campbell 1305-215
Camp Springs 826-354
Capitol Heights 823-382
Carmichael 1046-405
Carney 934-568
Carrollton 823-628
Carville 1083-445
Catonsville 875-524
Cavetown 635-661
Cayots 1125-604
Cearfoss 581-681
Cecilton 1120-574
Cedar Cliff 290-651
Cedar Grove 734-515
Cedartown 1287-137
Cedarville 857-302
Centreville 1065-442
Ceresville 696-590
Chance 1105-125
Chaneyville 903-312
Chapel 1035-628
Chaptico 862-195
Charlestown 1087-636
Charlotte Hall 863-235
Charlton 548-656
Chase 978-557
Cheltenham 850-329
Cherry Hill 1123-668
Chesapeake Beach 933-310
Chesapeake City 1137-620
Chester 1002-417
Chestertown 1065-502
Chesterville 1107-527
Cheverly 825-400
Chevy Chase 775-415
Chevy Chase View 776-432
Chewsville 621-660
Childs 1117-662
Chingville 926-149
Choptank 1100-310
Church Creek 1043-245
Church Hill 1088-479
Churchton 932-353
Churchville 1012-630
Clagettsville 743-542
Claiborne 1007-366
Clara 1138-163
Clarksburg 721-512
Clarksville 816-500
Clear Spring 538-665
Clements 880-179
Cliffs City 1042-468
Clifton Mills 937-148
Clinton 829-339
Cobb Island 844-156
Cockeysville 900-600
Cokeland 1122-210
Cokesbury 1209-109
Coleman 1061-550
Colesville 799-452
College Green 1077-669
College Park 818-418
Collington 869-414
Collinson Corner 928-394
Colmar Manor 815-401
Colonial Village 880-556
Colora 1054-671
Colton 870-143
Columbia 846-513
Compton 888-161
Comus 700-514
Conaways 887-434
Concord 1145-355
Conowingo 1034-670
Contee 838-453
Cooksville 794-542
Cordova 1085-380
Cornersville 1026-279
Corriganville 297-682
Costen 1198-101
Cove Point 974-200
Cowentown 962-564
Cox 904-278
Craigtown 1060-644
Cranberry 818-654
Crapo 1050-177
Creagerstown 698-634
Crellin 103-576
Cresaptown 283-647
Creswell 1006-610
Crisfield 1131-056
Crocheron 1071-151
Croom 867-335
Cropley 736-419
Crosby 1028-468
Cross Roads 738-226
Crownsville 913-435
Crumpton 1105-514
Crystal Beach 1089-587
Cumberland 304-666

D

Daisy 780-532
Damascus 742-530
Dameron 981-117
Dames Quarter 1115-132
Daniel 785-583
Danville 255-614
Dares Beach 938-265
Dargan 593-563
Darlington 1025-658
Darnestown 717-463
Davidsonville 906-397
Dawson 252-605
Dawsonville 702-472
Dayton 804-512
Deal 1103-120
Deale 926-346
Deep Run 798-670
Deer Park 143-588
Delight 855-584
Delmar 1208-230
Denton 1133-385
Dentsville 831-236
Detmold 241-631
Detour 725-644
Dickerson 680-505
District Heights 838-372
Dominion 1004-406
Doncaster 738-244
Dorrs Corner 905-452
Dorsey 871-490
Doubs 662-536
Dover 865-611
Downsville 574-626
Drawbridge 1115-223
Drayden 949-126
Drury 887-356
Drybranch 929-666
Dublin 1007-662
Dubois 849-234
Dudley Corners 1114-494
Dundalk 935-518
Dunkirk 897-323
Dynard 875-174

E

Earleville 1106-578
East New Market 1107-281
Easton 1063-345
Eastport 947-414
Eckhart Mines 266-667
Eden 1187-166
Edesville 1024-482
Edgemont 647-672
Edgewater 927-409
Edgewood 998-578
Eklo 876-672
Elder 127-661
Eldersburg 814-571
Eldorado 1146-276
Elk Mills 1130-667
Elk Neck 1088-602
Elkridge 881-502
Elkton 1129-648
Ellerslie 301-691
Ellerton 647-617
Ellicott City 857-552
Elliott 1088-175
Ellwood 1117-313
Emery Corners 754-422
Emmitsburg 708-683
Emmorton 991-605
Emory Grove 752-479
English Consul 902-513
English Village 767-420
Epping Forest 933-430
Essex 948-538
Etchison 759-517
Ewell 1079-060
Exline 440-672

F

Fairbank 989-311
Fairhaven 927-335
Fair Hill 1118-683
Fairland 812-452
Fairlee 1034-507
Fairmount 1142-097
Fairview—Cecil 1105-668
Fairview—Washington 563-685
Fallston 966-612
Farmington 1072-674
Faulkner 807-220
Fearer 108-679
Federal Hill 949-660
Federalsburg 1150-316
Fenwick 769-295
Ferndale 902-492
Ferry Farms 949-422
Fiddlesburg 606-665
Finchville 1151-293
Finksburg 831-603
Finzel 253-691
Fishing Creek 1020-185
Fishtown 875-565
Flintstone 360-684
Florence 769-538
Forest Glen 785-430
Forest Heights 800-357
Forest Hill 973-638
Forestville 838-367
Foreman's Corner 927-493
Fork 958-596
Fountain Green 994-624
Four Corners 796-432
Fowblesburg 846-622
Foxville 660-657
Franklintown 881-535
Frankton 942-534
Frederick 685-576
Fredericktown 1115-559
Freeland 889-691
Friendly 806-335
Friendship 917-329
Friendsville 123-676
Frizzelburg 782-645
Frostburg 258-669
Fruitland 1196-180
Fulford 1001-627
Fullerton 938-561
Funkstown 601-647
Furnace Branch 910-492

G

Gallant Green 859-277
Gamber 818-593
Gambrills 895-450
Gapland 613-572
Garretts Mill 606-554
George Island Landing 1272-080
Georgetown 1116-559
Germantown—Montgomery 723-488
Germantown—Worcester 1314-178
Girdletree 1261-099
Gittings 944-597
Glenarm 942-591
Glen Burnie 906-485
Glencoe 903-624
Glen Echo 761-412
Glenelg 802-521
Glenmont 785-447
Glenn Dale 852-419
Glyndon 852-597
Gnegy Church 096-535
Golden Hill 1021-203
Golden Ring 942-547
Goldsboro 1145-440
Golts 1147-550
Goodwill 1234-090
Gorman 136-540
Gortner 113-563
Goshen 747-499
Grange 943-522
Granite 839-548
Grantsville 193-686
Grasonville 1025-411
Gratitude 1011-477
Grayton 743-221
Great Falls 730-425
Great Mills 945-149
Greenbelt 836-425
Greenfield Mills 675-521
Green Meadows 807-413
Greenmount 839-652
Greenock 904-357
Greensboro 1139-418
Griffin 1110-375
Guilford 848-487
Guys 1035-402
Gaithersburg 744-477
Galena 1117-551
Galestown 1167-270
Galesville 930-368

H

Hagerstown 597-659
Halethorpe 888-512
Half Pone Point 945-187
Hall 875-390
Hampstead 842-645
Hancock 468-482
Hanesville 1042-526
Hardesty 891-388
Harkins 955-679
Harmans 886-482
Harmony 1119-346
Harney 742-685
Harrisonville 848-564
Harundale 911-479
Harvey 441-683
Harwood 874-496
Havre de Grace 1056-626
Hayden 1090-455
Hebbville 867-548
Hebron 1176-216
Helen 880-200
Hellen 924-219
Henderson 1150-454
Henryton 824-553
Hereford 895-640
Hermanville 963-151
Herrington Manor 106-599
Hess 934-627
Hickory 985-636
Highland 812-490
Hillsboro 1101-396
Hobbs 1146-377
Hollywood 923-187
Honga 1021-187
Hoopersville 1035-157
Hope 1093-443
Hopewell 1140-065
Horsehead 866-298
Hoyes 132-649
Hudson 1013-277
Hudsons Corner 1172-083
Hughesville 862-255
Huntersville 877-231
Hunting Hill 740-461
Huntingtown 910-286
Hurlock 1125-294
Hutton 099-587
Huyett 575-663
Hyattstown 711-528
Hyattsville 815-409

I

Idlewilde 944-371
Ijamsville 709-557
Indian Head 752-279
Indian Springs 517-662
Ingleside 1120-460
Ironshire 1307-169
Ironsides 753-240
Island Creek 925-224
Issue 835-167

J

Jacksonville 924-613
Jacobsville 937-470
James 1012-275
Jarrettsville 947-645
Jason 1158-147
Jefferson 649-557
Jennings 188-667
Jessup 863-481
Jimtown 689-643
Johnsville 735-618
Jones 1316-199
Jonestown 854-506
Jumptown 1108-413

K

Kalmia 996-646
Kane Crossroads 1138-471
Kearney 144-557
Keedysville 603-603
Kelso Gap 137-566
Kempton 099-507
Kemptown 736-547
Kennedyville 1084-538
Kensington 780-434
Kentmore Park 1092-559
Kenwood Park 938-554
Keymar 733-644
Keysers Ridge 160-691
Keysville 727-656
Kiefer 387-623
Kingston 1166-090
Kingstown 1068-501
Kingsville 964-589
Kitzmiller 182-573
Klej Grange 1245-100
Knoxville 612-544
Kolbes Corner 859-389

L

Lake Roland 899-565
Lakesville 1047-189
Lambson 1114-540
Langford 1043-495
Lanham 839-411
Lantz 672-671
La Plata 807-255
Lappans 592-627
Largo 848-388
Laurel 844-463
Laurel Grove 893-210
Lawsonia 1136-053
Laytonsville 760-502
Leeland 872-379
Leitersburg 625-678
Leonardtown 904-168
Level 1027-637
Lewisdale 726-530
Lewistown 683-621
Lexington Park 956-156
Liberty Grove 1048-665
Libertytown—Frederick 732-601
Libertytown—Worcester 1288-182
Limekiln 679-552
Lineboro 844-687
Linkwood 1101-259
Linthicum 897-499
Lisbon 780-547
Little Orleans 409-655
Lloyds 1033-277
Lochearn 878-549
Loch Raven 931-577
Locust Grove 1098-547
Locust Point 1124-633
Lonaconing 242-636
Long Beach 952-229
Longridge 1227-161
Longwoods 1062-375
Louisville 821-587
Love Point 996-437
Loveville 891-191
Lower Marlboro 891-300
Luke 219-604
Lusby 955-211
Lutherville 907-577
Lynch 1065-534
Lyons Creek 897-339

M

Maddox 854-182
Madison 1023-247
Madonna 936-647
Magnolia 991-572
Malcolm 861-285
Manchester 832-666
Manokin 1156-105
Marbury 755-269
Mardela Springs 1156-230
Marion 1154-077
Markers Mill 771-669
Marley 915-481
Marriott Hill 911-379
Marshall Hall 772-310
Marston 772-610
Martinsburg 665-485
Marumsco 1179-066
Marydel 1154-468
Maryland Beach 1358-229
Maryland Line 897-684
Mason Springs 766-274
Massey 1132-540
Matapeake 987-410
Mattapex 985-389

Each city, town, or geographic place shown in the above index can be located on the map by using the two numbers (coordinates) opposite the name. The first number refers to the vertical red lines, the second number to the horizontal red lines. These numbers (coordinates) will apply to any map regardless of scale upon which the State grid system (red lines) has been projected.

Matthews 1098-360
Mayo 939-384
McConchie 782-243
McCoole 243-593
McDaniel 1006-360
McGinnes 1097-507
McHenry 136-636
Meadows 844-358
Mechanicsville 873-221
Melitota 1042-520
Melrose 829-676
Melson 1236-225
Mexico 816-644
Middleburg 741-642
Middle River 958-546
Middletown 646-587
Midland 250-645
Milford 873-552
Miller 255-647
Mill Green 990-667
Millington 1129-521
Millstone 493-674
Millville 1235-153
Mitchellville 873-398
Monie 1139-132
Monkton 908-635
Monrovia 723-561
Morantown 268-677
Morgantown 808-186
Morganza 887-197
Morgnec 1083-519
Moscow 235-628
Motters 707-665
Mountain 978-596
Mountain Lake Park 128-579
Mount Airy 756-562
Mount Harmony 913-315
Mount Pleasant—Carroll 798-657
Mount Pleasant—Frederick 708-590
Mount Pleasant—Washington 617-620
Mount Rainier 810-403
Mount Sanmar 618-628
Mount Savage 271-683
Mount Vernon 1137-152
Mount Victoria 830-191
Mount Wilson 865-563
Mount Zion—Anne Arundel 911-364
Mount Zion—Caroline 1144-463
Mount Zion—Montgomery 771-492
Mutual 929-233
Myersville 640-610

N

Nanticoke 1114-162
Narrows Park 294-673
Naylor 872-320
Neavitt 1004-326
Necker 944-568
Neelsville 727-504
Newark 1291-156
Newburg 813-198
New Germany 203-662
New London 728-578
Newmans Corner 1093-487
New Market 724-565
New Midway 717-631
Newport 827-214
Newtown—Charles 816-243
Newtown—Kent 1041-537
New Windsor 770-622
Norbeck 778-465
Normans 984-404
Norrisville 931-680
North Beach 933-318
North Beach Park 935-324
North Branch 310-643
North Chevy Chase 779-425
North East 1099-645
North Point 946-527
Norwood 792-470
Nottingham 884-319
Nutwell 921-345

O

Oakland—Caroline 1119-423
Oakland—Garrett 120-582
Oakland—Howard 823-475
Oakland Mills 833-577
Oakleigh 925-571
Oakley 874-165
Oaks 863-242
Oakton 153-695
Oakville 902-203
Oakwood 1031-680
Ocean Beach 1330-140
Ocean City 1350-188
Odenton 882-457
Old Germantown 720-484
Oldtown 347-625
Olney 781-481
Oriole 1142-126
Overlea 935-557
Owings 914-322
Owings Mills 862-576
Oxford 1036-313
Oxon 817-355
Oxon Hill 804-351

P

Pagetts Corner 820-350
Palmers Corner 812-343
Park Hall 963-141
Park Mills 685-534
Parkton 896-658
Parkville 930-561
Parole 932-419
Parran 922-280
Parsonsburg 1238-206
Pasadena 921-464
Patapsco 830-621
Patuxent—Anne Arundel 875-444
Patuxent—Charles 872-257
Pen Mar 658-688
Perry Hall 951-575
Perryman 1025-596
Perryville 1060-630
Peters Corner 1143-499
Phelps Corner 808-354
Picardy 371-621
Pikesville 878-560
Pinehurst 961-468
Pine Orchard 839-525
Pinesburg 558-655
Piney Grove—Allegany 412-684
Piney Grove—Garrett 217-681
Piney Point 940-114
Piscataway 807-316
Pisgah 762-258
Pittsville 1255-209
Pleasant Hill 1109-671
Pleasant Valley 787-655
Plum Point 939-285
Plum Point Beach 938-287
Pocomoke City 1212-091
Point Lookout 995-075
Point of Rocks 647-525
Pomfret 791-271
Pomona 1052-486
Pomonkey 779-283
Pondtown 1108-505
Poolesville 683-478
Popes Creek 802-206
Poplar Springs 772-550
Port Deposit 1049-649
Port Herman 1110-610
Port Republic 935-244
Port Tobacco 795-248
Potomac 741-431
Powellville 1266-183
Pratt 377-679
Preston 1112-322
Price 1095-462
Prince Frederick 919-258
Princess Anne 1175-138
Prospect 996-677
Public Landing 1293-119
Pumphrey 902-505
Purdum 732-528
Putnam 952-632
Pylesville 976-676

Q

Quaker Neck Landing 1056-473
Quantico 1161-199
Queen Anne 1098-397
Queenstown 1039-423
Quince Orchard 730-467

R

Randallstown 858-558
Rawlings 270-624
Raynor Heights 896-508
Rayville 884-660
Redgate 915-154
Redhouse 106-547
Redland 659-479
Reese 817-623
Rehobeth 1185-078
Reid 609-685
Reids Grove 1135-257
Reisterstown 848-594
Relay 884-506
Rhodesdale 1133-273
Riderwood 900-573
Ridge 981-105
Ridgely 1117-407
Ridgeville 753-558
Ridgeway 869-523
Ridgway 889-468
Ringgold 640-685
Rising Sun 1064-680
Rison 749-259
Ritchie 841-377
Riverdale 818-412
Riverside 758-201
River Springs 864-150
Riverton 1156-249
Riviera Beach 937-483
Roberts 1107-469
Rockdale 866-553
Rock Hall 1017-475
Rockland 894-570
Rock Point 845-162
Rocks 966-658
Rockville 757-456
Rocky Ridge 710-645
Rodgers Forge 909-561
Roe 1105-450
Rohrersville 613-583
Romancoke 989-382
Rosaryville 854-336
Rose Haven 932-325
Royal Oak—Talbot 1034-332
Royal Oak—Wicomico 1146-190
Rumbley 1128-097
Rush 347-670
Ruthsburg 1096-428
Ruxton 900-569

S

Sabillasville 671-680
St. Augustine 1136-607
St. George Island 952-103
St. Inigoes 975-115
St. James 586-632
St. Leonard 941-233
St. Martin 1302-201
St. Marys City 963-129
St. Michaels 1021-348
St. Pauls Church 551-666
Salem 1111-251
Salisbury 1203-197
Sandgates 912-211
Sandy Bottom 1031-496
Sandy Hook 601-545
Sandy Spring 792-479
Sang Run 115-640
Sassafras 1138-563
Savage 850-475
Scaggsville 828-478
Scarff 956-618
Schenk Corners 1146-486
Seat Pleasant 826-386
Secretary 1101-285
Selbysport 130-683
Seneca 703-454
Seven Oaks 795-427
Severn 885-475
Severna Park 929-451
Sewards 1063-225
Shadyside 938-367
Shane 915-668
Sharpsburg 589-593
Sharptown 1166-260
Shawan 882-604
Shawsville 926-657
Shelltown 1192-057
Shepperd 921-640
Sherwood 994-338
Sherwood Forest 929-435
Shiloh 822-194
Shipley 897-497
Shore Acres 954-447
Silesia 801-331
Silver Hill 816-366
Silver Run 787-674
Silver Spring 793-422
Sinepuxent 1330-181
Skidmore 966-433
Slacks Corner 814-541
Smallwood 807-615
Smithsburg 639-664
Smithville 1162-344
Snow Hill 1262-128
Solley 926-488
Solomons 956-177
South River 926-390
Sparrows Point 945-505
Spence 1286-124
Spring Gap 317-635
Starkley Corner 1080-470
Starr 1081-418
Stepney 1026-604
Steuarts Corner 923-401
Stevens Corners 1132-509
Stevensville 995-419
Stillpond 1070-546
Stoakley 915-264
Stockton 1257-085
Stoneleigh 912-562
Street 976-668
Sudlersville 1123-495
Suitland 821-370
Sunderland 915-306
Sunnybrook 921-607
Sunshine 783-505
Swallow Falls 118-615
Swanton 171-598
Sweetair 930-612
Sykesville 809-561

T

Table Rock 115-543
Takoma Park 800-420
Tall Timbers 934-121
Taneytown 750-665
Tannery 813-634
Tanyard 1092-336
Tasker Corners 151-565
Taylors Island 1000-233
Taylorsville 775-592
Taylorville 1325-198
T. B. 834-318
Temple Hills 815-358
Templeville 1150-477
Texas 900-593
Thayerville 143-615
Thistle 866-516
Thompson 1077-258
Thurmont 685-652
Thurston 699-527
Tilghman 990-322
Timonium 906-582
Tippett 819-333
Toddville 1066-171
Tolchester Beach 1015-504
Tomkinsville 831-170
Town Creek 359-658
Town Point—Cecil 1103-604
Town Point—St. Marys 951-178
Townshend 838-303
Towson 912-570
Tracys Landing 915-345
Trappe 1069-301
Travilah 725-450
Tunis Mills 1037-361
Turner 888-213
Twiggtown 334-663
Twilley 1272-228
Tyaskin 1122-181
Tydings on the Bay 967-439
Tyrone 774-650

U

Unicorn 1122-517
Union Bridge 750-632
Union Mills 792-669
Uniontown 769-641
Unionville 747-598
Unity 780-507
University Park 815-415
Upper Crossroads 948-622
Upper Fairmount 1148-102
Upper Marlboro 870-358
Urbana 700-544

V

Vale Summit 263-656
Valley Lee 940-132
Van Bibber 997-588
Venton 1151-134
Vienna 1135-239
Vindex 182-584

W

Wagners Crossroads 618-635
Waldorf 826-287
Walkersville 701-601
Wallville 941-213
Walston 1228-204
Wango 1244-182
Warfieldsburg 790-616
Warwick 1146-580
Washington Grove 750-476
Waste Gate 1238-189
Waterloo 861-488
Wayside 818-189
Webster 1036-634
Weisburg 896-650
Welbourne 1244-070
Welcome 772-237
Wenona 1101-111
Wesley 1276-141
West Annapolis 942-421
Westernport 223-609
West Friendship 813-535
Westgate 770-407
Westminster 801-634
Westover 1173-110
Wetipquin 1130-185
Weverton 607-546
Whaleysville 1284-221
Wheaton 785-440
Whiteburg 1221-131
Whiteford 984-683
White Hall 904-651
Whitehaven 1147-161
White House 864-644
Whiteleysburg 1160-412
White Oak 803-439
White Plains 816-276
Whites Ferry 652-482
Whiton 1165-170
Widgeon 1154-157
Willards 1273-208
Williamsburg 1134-303
Williamsport 568-644
Willows 933-290
Wilmers 1070-483
Wilson—Garrett 158-590
Wilson—Washington 562-665
Windyhill 1092-311
Winfield 784-588
Wingate 1063-165
Wittman 1001-350
Wolfe Mill 315-674
Wolfsville 645-635
Woodbine 782-556
Woodensburg 847-608
Woodfield 746-515
Woodland 249-652
Woodlawn—Baltimore 877-542
Woodlawn—Cecil 1060-657
Wdodmore 856-396
Woodsboro 711-619
Woodstock 836-543
Woodville 749-574
Woodyard 845-347
Woolford 1034-246
Worton 1057-526
Wye Mills 1062-405
Wynne 973-103

Y

Yellow Springs 670-600

FEDERAL, STATE AND MUNICIPAL RESERVATIONS

Aberdeen Proving Ground 1035-580
Andrews Air Force Base 836-365
Annapolis Watershed 915-425
Antietam National Battlefield 593-596
Barrett School for Girls 897-482
Billmeyer Game Refuge 400-675
Blackwater Migratory Bird Refuge 1060-215
Broad Creek (B.S.A. Camp) 1009-678
Boy's Village of Maryland 846-329
Camp Detrick 675-585
Catoctin Recreational Demonstration Area 670-660
Cedarville State Forest 850-294
Crownsville State Hospital 913-434
Deer's Head State Hospital 1203-204
Doncaster State Forest 743-246
Eastern Shore Experimental Forest 1247-194
Eastern Shore Sanatorium 1200-194
Eastern Shore State Hospital 1072-267
Elk Neck State Forest 1110-640
Fort Carroll 936-503
Fort Frederick State Park 518-646
Fort George G. Meade 875-460
Fort Howard 457-498
Fort McHenry 919-485
Fort Ritchie 658-681
Fort Smallwood 948-485
Fort Washington 782-320
Frederick City Municipal Forest 665-625
Friendship International Airport 895-490
Gambrill State Park 660-595
Gathland State Park 619-573
Girdletree Wildlife Demonstration Area 1265-095
Green Ridge State Forest 360-650
Gwynnbrook State Game Farm 862-585
Hagerstown Watershed 648-665
Hampton National Historic Site 917-578
Hanover Municipal Water Works 815-685
Henryton State Hospital 824-554
Idylwild Wildlife Demonstration Area 1155-325
Indian Spring Wildlife Demonstration Area 513-680
Le' Compte Bryant Refuge 1120-230
Loch Raven Reservoir 918-600
Maryland House of Correction 863-477
Maryland State Reformatory for Women 864-473
Maryland State School for the Deaf 684-574
Maryland Training School for Boys 934-579
Millington State Game Refuge 1149-529
Miners Hospital 257-671
Montgomery County Game Farm 734-485
Montrose School for Girls 842-606
Mt. Nebo Game Refuge 190-622
Mt. Wilson State Hospital 866-564
Myrtle Grove Game Farm 776-266
National Agricultural Research Center 833-437
National Institute of Health 771-425
Naval Medical Center 773-425
Naval Ordnance Laboratory 810-440
Naval Radio Receiving Station 842-332
Naval Training Center, Bainbridge 1053-646
Patapsco Reservoir 830-565
Patapsco State Park 860-535
Patuxent Naval Air Test Center 965-162
Patuxent Research Refuge 854-444
Pittsburg Flood Control Area 130-680
Pleasant Valley Recreational Area 169-637
Pocomoke State Forest 1225-140
Potomac State Forest 150-560
Prettyboy Reservoir 870-660
Rocks State Park 963-657
Rosewood State Training School 864-578
Sandy Point State Park 969-436
Savage River State Forest 170-640
Seth Demonstration Forest 1073-335
Springfield State Hospital 811-563
Spring Grove State Hospital 878-521
State Teachers College 911-567
Susquehanna National Wildlife Refuge 1065-605
Swallow Falls State Forest 110-615
Tank Proving Center 1010-644
Thayer Game Refuge 125-600
University of Maryland 816-419
U. S. Army Chemical Center 1000-570
U.S. Army Ordnance Depot 916-496
U.S. Coast Guard Depot 922-498
U.S. Naval Academy 949-418
U.S. Naval Academy Dairy Farm 890-440
U.S.N. Proving Grounds, Indian Head 750-285
U.S.N. Experimental Station 955-420
U.S.N. Mine Test Station 950-183
Victor Cullen State Hospital 671-685
Washington County Game Farm 425-670
Washington Monument State Park 624-608
Washington Orchard Refuge 425-675
Webster Field (Naval) 965-115
Wellington Wildlife Demonstration Area 1195-118
Wicomico State Game Farm 1240-176
Wye Oak State Park 1061-405

One of Maryland's ancient mills—relic of by-gone days

Point Lookout Lighthouse, at the extreme tip of Southern Maryland Country with character

May 12th in Baltimore



Women's Civic League annual "Flower Mart" at the foot of the first monument to George Washington

White Marble Steps Trade mark of Baltimore



Deep sea "Fishing's Fine" at Ocean City



Maryland's Historic State House, built in 1772, is older than the nation. Within its hallowed walls George Washington resigned his commission as Commander-in-Chief of the Continental Forces, and the treaty which ended the Revolutionary War was ratified by Congress. Visitors are welcomed with traditional Maryland hospitality. Open daily, including Saturdays, Sundays and most holidays.

Fort McHenry, Baltimore, birthplace of *"The Star-Spangled Banner"*



Visited by three quarters of a million Americans in 1953

"Fishing's Fine" in Maryland

Maryland Peaches



Cumberland: Queen City of the Alleghenies Gateway to the "West" since colonial times

Beautiful Swallow Falls State Park, Garrett County, Maryland

Maryland has many attractive and inviting roadside picnic areas



Maryland's Highways are ultra-modern

Governor Theodore R. McKeldin in the historic office of Maryland's Governors

Chesapeake Bay tourist cruises are popular



Cradle of religious freedom. Replica of Maryland's first State House at St. Mary's City



Maryland's efficient State Police are at your service

Maryland's Chesapeake Bay Bridge, longest all-steel over-water bridge in the world

Tomatoes are one of Maryland's principal crops



One of eight ancient "Kissing Bridges" in picturesque Maryland

MSA SC 1427-1577